
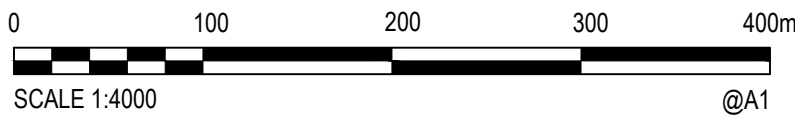
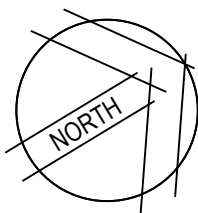


LEGEND:

- CADASTRAL INFORMATION
 EXISTING CONTOURS MINOR (1m INTERVALS)
 EXISTING CONTOURS MAJOR (5m INTERVALS)
 EXISTING WATERWAY ALIGNMENT
 PROPOSED SITE EXTENT BOUNDARIES

1	14/04/2021	FOR APPROVAL		DS	MP
Rev.	Date	Description		Appd.	Issued



All Rights Reserved.
This document is produced by Development Nous Ltd solely for the benefit of and use by the client in accordance with the terms of engagement. Development Nous Ltd does not and shall not assume any responsibility or liability whatsoever to any third party arising out of any use or reliance by third party on the content of this document.



Fieldwork MV	Date 19/03/2021	Client SPRINGHILL FARM HOLDINGS			
Drawn TB	Date 26/03/2021	Project SPRINGHILL FARM LIFESTYLE DEVELOPMENT		Status FOR RESOURCE CONSENT NOT TO BE USED FOR CONSTRUCTION PURPOSES	
Checked KC	Date 08/04/2021				
Designed MP	Date 22/03/2021	Title	Datum HB2000	Council Ref.	Scale 1:4000
Approved	Date	EXISTING SITE PLAN	Drawing Number H20210003-RC-C300		Revision 1
DS					