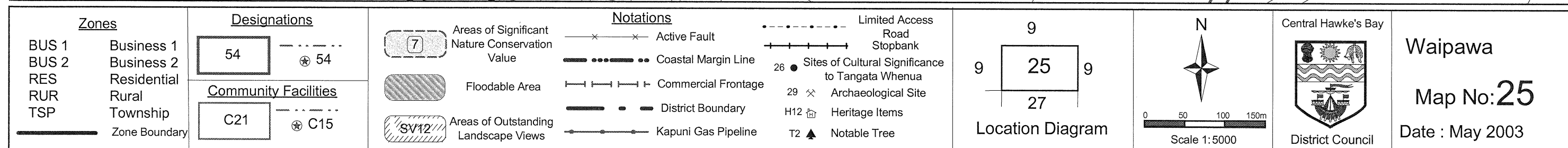


**PLANNING MAP 25**

**Designations (see Appendix A)**

169 Palmerston North - Gisborne Railway



**PLANNING MAP 26**

**Designations (see Appendix A)**

- 44 Waipawa Reservoir
- 142 Reserve, Abbotsford Domain
- 143 Reserve, Don Allan Reserve

**Notable Trees (see Appendix B)**

- T1 Gums (12, Eucalyptus), Cedars (11), Tulip Tree, Limes (3), Wellingtonia(2), Mixed Deciduous and Evergreen Trees, area within Abbotsford Domain



<b>Zones</b> BUS 1 Business 1 BUS 2 Business 2 RES Residential RUR Rural TSP Township — Zone Boundary		<b>Designations</b> 54 <b>Community Facilities</b> C21		<b>Notations</b> 7 Areas of Significant Nature Conservation Value Floodable Area SV12 Areas of Outstanding Landscape Views Active Fault Coastal Margin Line Commercial Frontage District Boundary Kapuni Gas Pipeline Limited Access Road Stopbank 26 Sites of Cultural Significance to Tangata Whenua 29 Archaeological Site H12 Heritage Items T2 Notable Tree		<b>Location Diagram</b> 9 9 26 27 28		 Scale 1:5000		 Central Hawke's Bay District Council		Waipawa Map No: 26 Date : May 2003	
---	--	---	--	---	--	---	--	------------------	--	--	--	--	--



**PLANNING MAP 27**

**Designations (see Appendix A)**

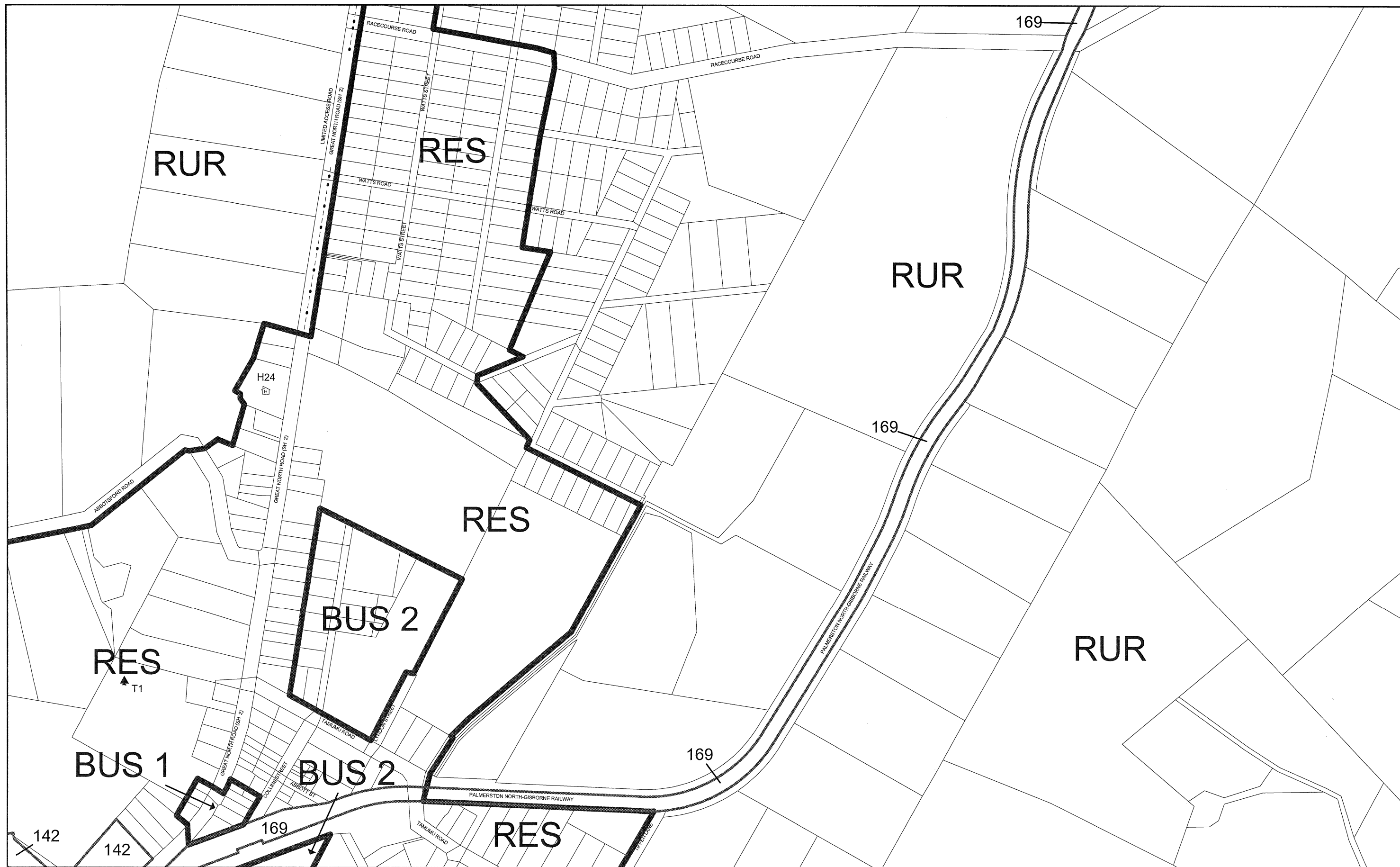
- 142 Reserve, Abbotsford Domain
- 169 Palmerston North - Gisborne Railway

**Heritage Items (see Appendix B)**

- H24 Abbotslee Dwelling

**Notable Trees (see Appendix B)**

- T1 Gums (12, Eucalyptus), Cedars (11), Tulip Tree, Limes (3), Wellingtonia(2), Mixed Deciduous and Evergreen Trees, area within Abbotsford Domain



<b>Zones</b> BUS 1 Business 1 BUS 2 Business 2 RES Residential RUR Rural TSP Township — Zone Boundary		<b>Designations</b> <div>54</div> <div>C21</div>		<b>Community Facilities</b> <div>C15</div>		<b>Notations</b> <div>7</div> Areas of Significant Nature Conservation Value <div>SV12</div> Areas of Outstanding Landscape Views <div>54</div> Floodable Area <div>7</div> Active Fault <div>...</div> Coastal Margin Line <div>...</div> Commercial Frontage <div>...</div> District Boundary <div>...</div> Kapuni Gas Pipeline <div>...</div> Limited Access Road Stopbank <div>26</div> Sites of Cultural Significance to Tangata Whenua <div>29</div> Archaeological Site <div>H12</div> Heritage Items <div>T2</div> Notable Tree		<b>Location Diagram</b> <div>25</div> <div>26</div> <div>27</div> <div>29</div> <div>9</div>		<div>N</div> <div>0 50 100 150m</div> Scale 1:5000		<div>Central Hawke's Bay District Council</div> <div>Waipawa</div> <div>Map No: 27</div> <div>Date : May 2003</div>	
---	--	---	--	---	--	---	--	---	--	--	--	--	--

## **PLANNING MAP 28**

### **Designations (see Appendix A)**

45	Cemetery, Waipawa
46	Cemetery, Waipawa
47	Waipawa Town Hall
48	Waipawa Library
49	Civil Defence Headquarters
50	Council Offices
51	Waipawa Swimming Pool
74	Waipawa Transfer Station
81	Water Level Station, Waipawa River
139	District Council, High Street
142	Reserve, Abbotsford Domain
143	Reserve, Don Allan Reserve
144	Reserve, Waverly St
145	Nellie Jull Park
146	Coronation Park
169	Palmerston North - Gisborne Railway
185	Telecommunication, Radio Communication and Ancillary Purposes

### **Heritage Items (see Appendix B) cont.**

H21	Waipawa Town Hall and Library
H22	Shops, corner Ruataniwha and Kenilworth Streets
H23	Museum (formerly BNZ)

### **Notable Tree (see Appendix B)**

T2	Oak (Quercus) Church Street Cemetery
----	--------------------------------------

### **Area of Significant Nature Conservation Value (see Appendix D)**

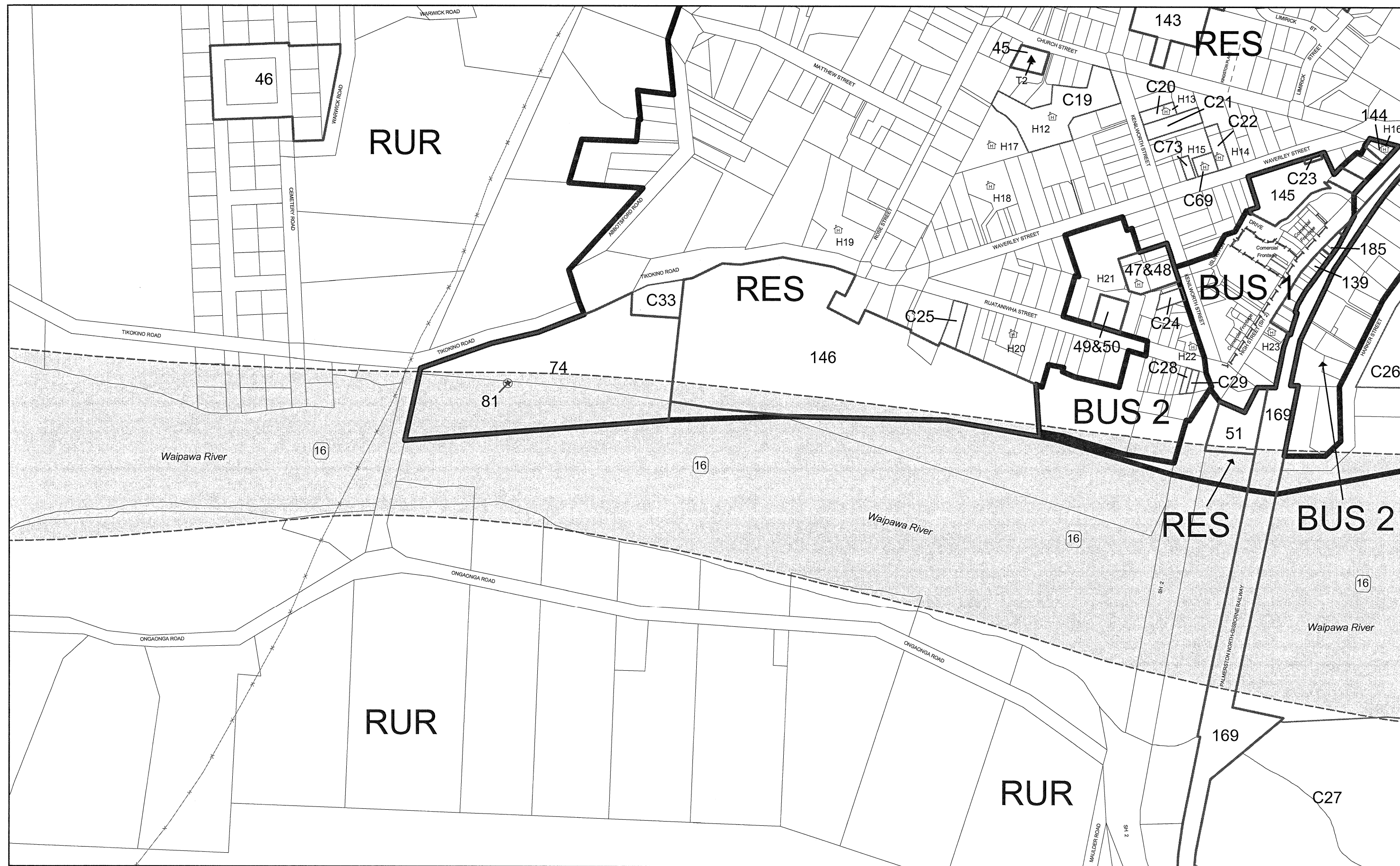
16	Waipawa River
----	---------------

### **Community Facilities (see Appendix H)**

### **Heritage Items (see Appendix B)**

H12	St Peter's Church & Lychgate, Sunday School Hall (Anglican)
H13	Waipawa Lions Club Hall (ex Masonic Hall)
H14	St Patrick's Church (Catholic)
H15	Manual Training Centre
H16	Town Clock and War Memorial
H17	House, 17 Rose Street
H18	Rathbone Resthome ( ex Rathbone Maternity Home)
H19	The Pines (dwelling)
H20	House, 15 Ruataniwha Street

C19	Church, Kenilworth Street
C20	Waipawa Lions Club Hall
C21	Church, Kenilworth Street
C22	Church, Waverley Street
C23	Waipawa Senior Citizens Hall
C24	Waipawa Children Care Centre
C25	Waipawa Girl Guides Hall
C26	Waipawa Sports Club
C27	Waipawa Golf Club
C28	Waipawa Scout Club
C29	St John's Hall
C33	CHB Sports Club
C69	Manual Training Centre
C73	Fire Station, Waipawa



<b>Zones</b> BUS 1 Business 1 BUS 2 Business 2 RES Residential RUR Rural TSP Township — Zone Boundary		<b>Designations</b> 54 <b>Community Facilities</b> C21		<b>Notations</b> 7 Areas of Significant Nature Conservation Value Floodable Area SV12 Areas of Outstanding Landscape Views Active Fault Coastal Margin Line Commercial Frontage District Boundary Kapuni Gas Pipeline Limited Access Road Stopbank 26 Sites of Cultural Significance to Tangata Whenua 29 Archaeological Site H12 Heritage Items T2 Notable Tree		Location Diagram 		 Scale 1:5000		Central Hawke's Bay District Council  <b>Waipawa</b> <b>Map No: 28</b> Date : May 2003	
---	--	---	--	---	--	----------------------	--	------------------	--	--	--

## **PLANNING MAP 29**

### **Designations (see Appendix A)**

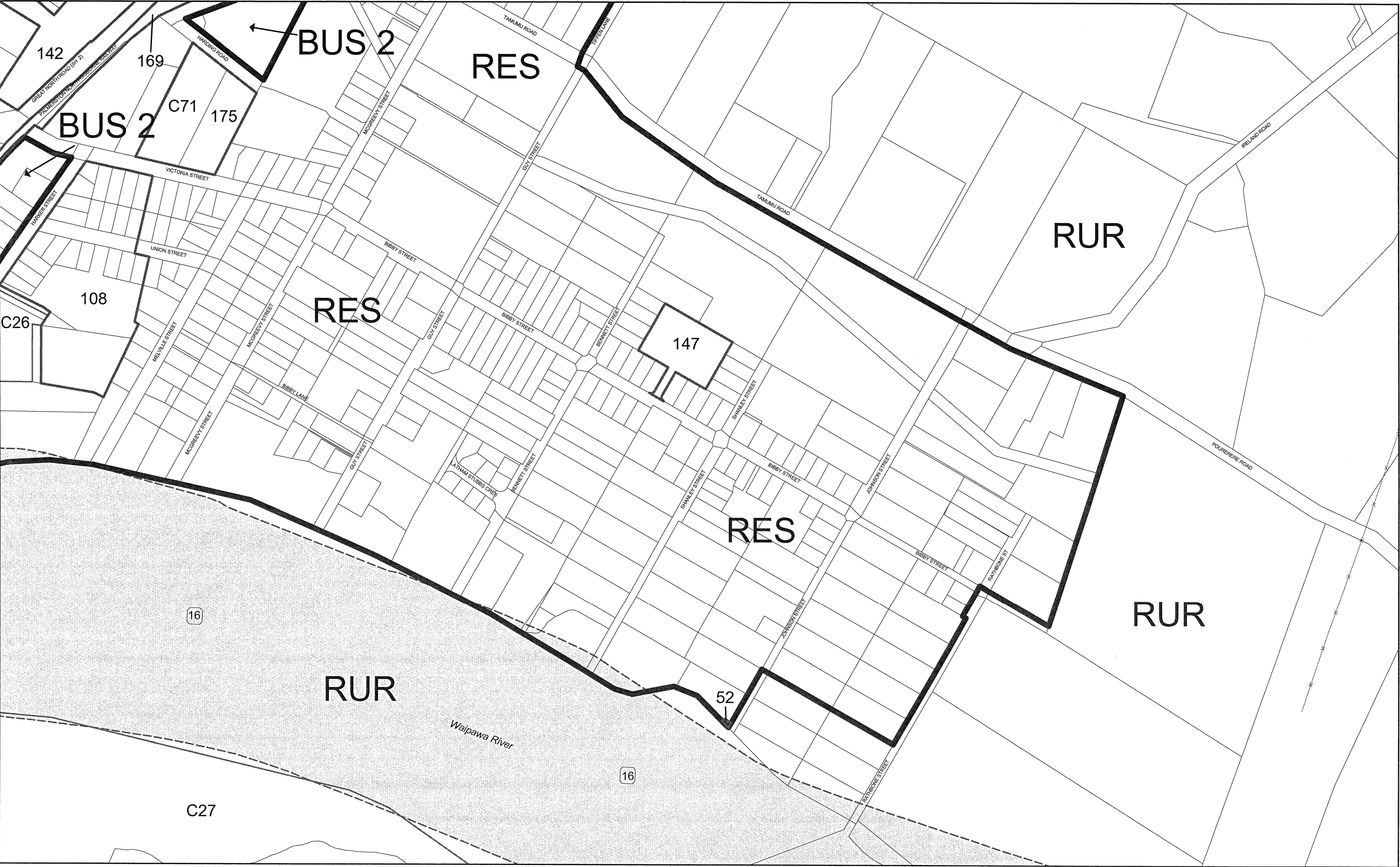
52    Waipawa Pumping Station  
108   School, Harker Street  
142   Reserve, Abbotsford Domain  
147   Reserve, Bibby Street  
169   Palmerston North - Gisborne Railway  
175   St Columbas School

### **Areas of Significant Nature Conservation Value (see Appendix D)**

16    Waipawa River

### **Community Facilities (see Appendix H)**

C26   Waipawa Sports club  
C27   Waipawa Golf club  
C71   School, Victoria Street



**Zones**

BUS 1 Business 1  
BUS 2 Business 2  
RES Residential  
RUR Rural  
TSP Township

Zone Boundary

**Designations**

54

**Community Facilities**

C21

**Notations**

7 Areas of Significant Nature Conservation Value

Floodable Area

8/12 Areas of Outstanding Landscape Views

Active Fault

Coastal Margin Line

Commercial Frontage

District Boundary

Kapuni Gas Pipeline

Limited Access Road Stopbank

26 Sites of Cultural Significance to Tangata Whenua

29 Archaeological Site

H12 Heritage Items

T2 Notable Tree

**Location Diagram**

27

28 29 9

**Scale 1:5000**

0 50 100 150m

Central Hawke's Bay District Council

Waipawa

Map No: 29

Date : May 2003

## **PLANNING MAP 30**

### **Designations (see Appendix A)**

- 22 Proposed Water Race Intake, Lake Hatuma, Tuki Tuki River
- 37 Waipukurau Reservoir
- 128 Waipukurau Tansfer Station
- 134 Hunter Memorial Park
- 169 Palmerston North - Gisborne Railway

### **Areas of Significant Nature Conservation Value (see Appendix D)**

- 8 Tuki Tuki River

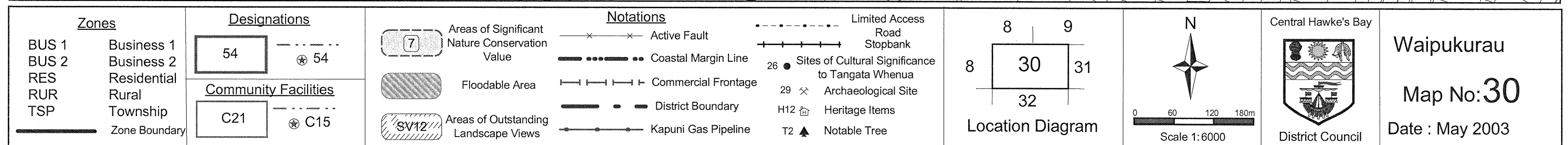
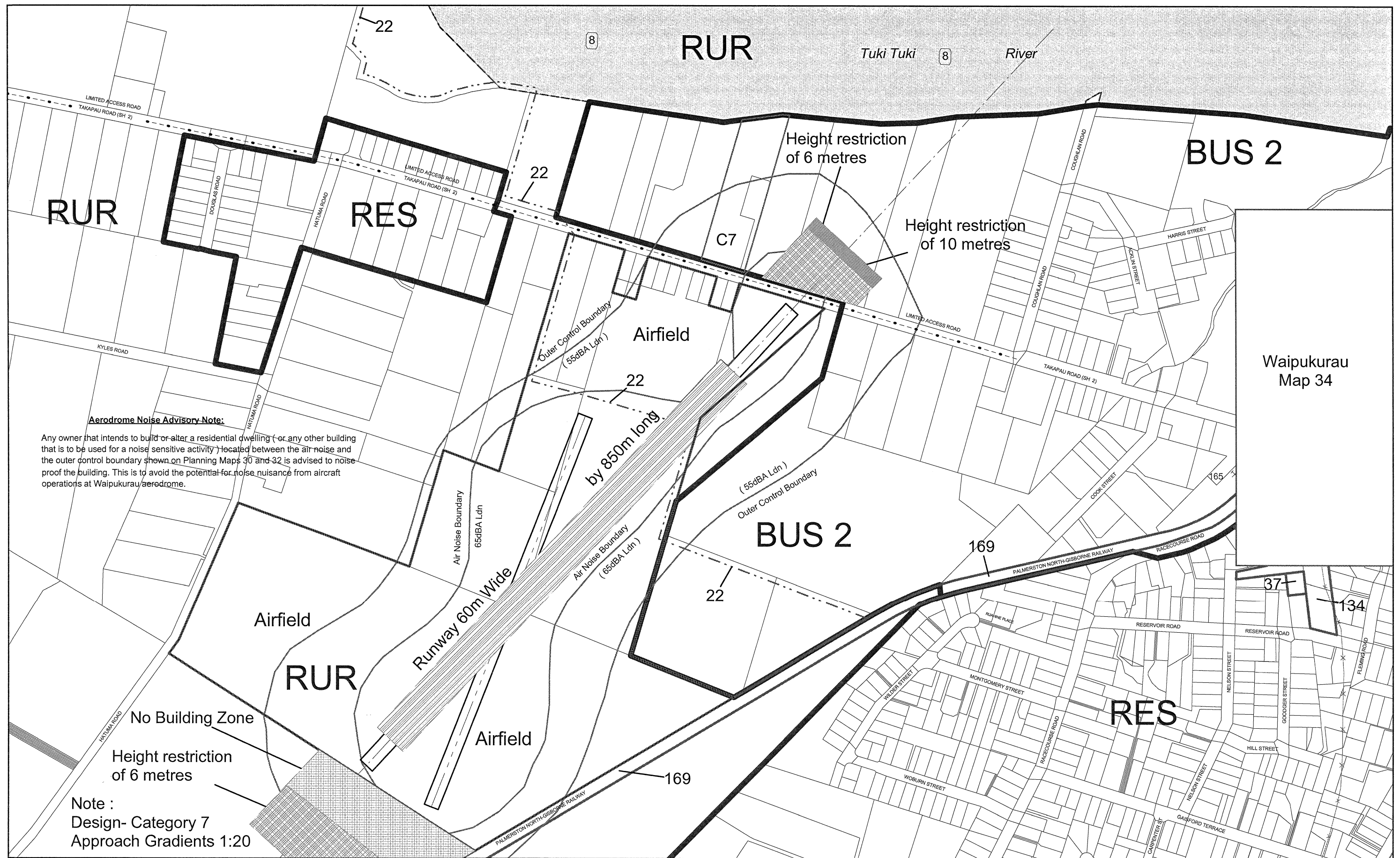
### **Archaeological Sites (see Appendix F)**

- 165 pits(s)/terraces (or housesite(s))

### **Community Facilities (see Appendix H)**

- C7 Waipukurau Marae







## **PLANNING MAP 31**

### **Designations (see Appendix A)**

23	Water Supply Intake, Farm Road
24	Waipukurau Sewage Treatment Plant
25	Waipukurau (Closed Dump)
38	Proposed Metal Pit, Waipukurau
41	Waipukurau Swimming Pool
42	Drainage Reserve
106	School, Tavistock Street
119	School, Porangahau Rd & St Mary's Rd
128	Waipukurau Tansfer Station
135	Russell Park
136	District Council Reserve
137	A'Deane Park
169	Palmerston North - Gisborne Railway

### **Heritage Items (see Appendix B)**

H7	Masonic Hall
H8	House, 10 Wellington Road
H9	House, 5 Wellington Road
H10	Manse (former), 37 Porangahau Road
H42	St Andrews Church (Presbyterian) & Hall

### **Sites of Cultural Significance to Tangata Whenua (see Appendix C)**

235	Waipukurau pa
-----	---------------

### **Areas of Significant Nature Conservation Value (see Appendix D)**

8	Tuki Tuki River
---	-----------------

### **Community Facilities (see Appendix H)**

C4	Waipukurau Bridge Club
C9	A & P Showgrounds
C10	Rugby Park Sports Ground
C11	Waipukurau Lawn Tennis & Squash Club
C12	Church, St Mary's Road
C13	Church, St Andrews Street
C14	Masonic Hall
C64	Waipukurau Hospital



## **PLANNING MAP 32**

### **Designations (see Appendix A)**

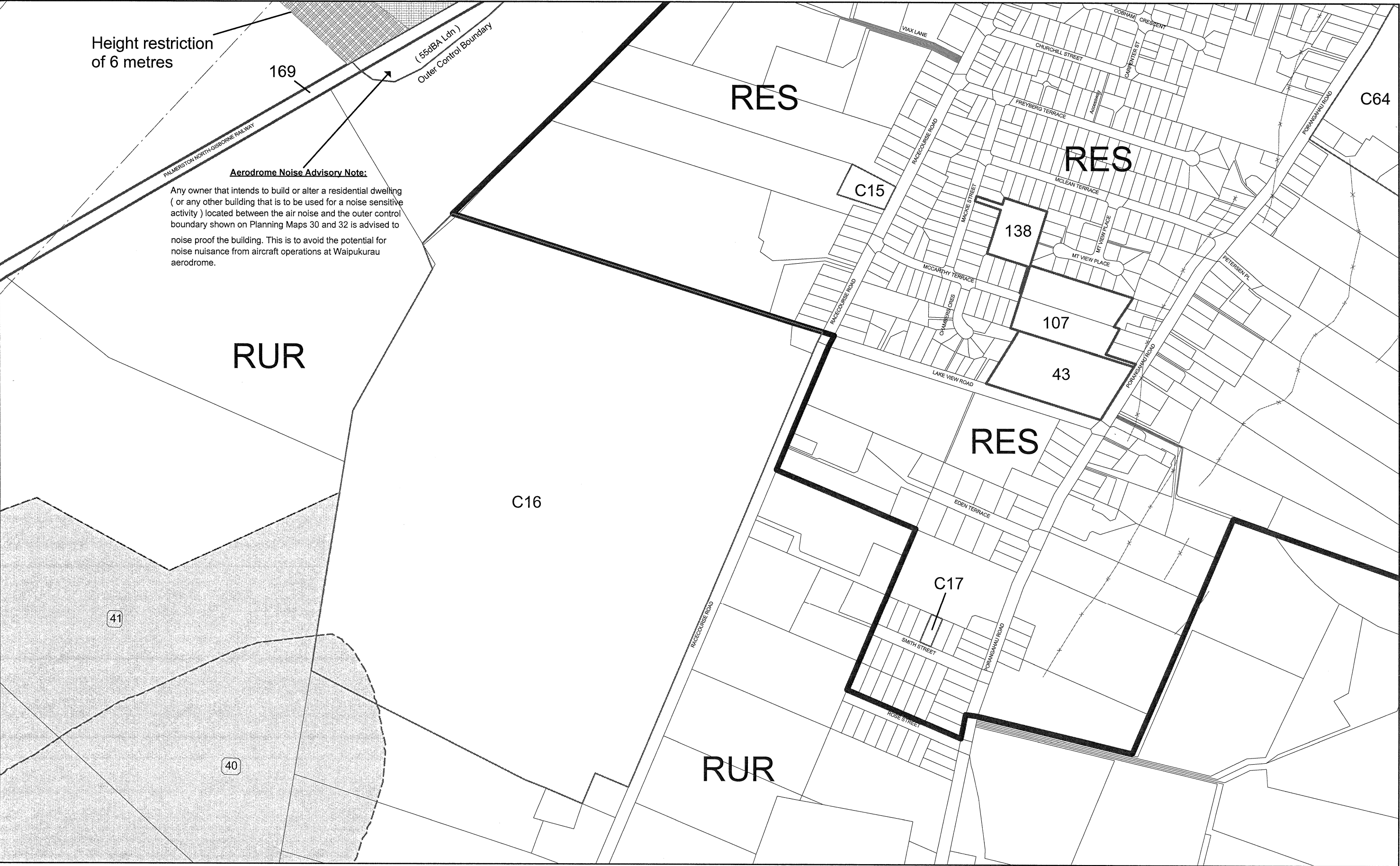
- 43 Cemetery, Porangahau Road
- 107 School, Porangahau Road
- 138 District Council Reserve
- 169 Palmerston North - Gisborne Railway

### **Areas of Significant Nature Conservation Value (see Appendix D)**

- 40 Lake Hatuma
- 41 Hatuma Conservation Area

### **Community Facilities (see Appendix H)**

- C15 Church, Racecourse Road
- C16 Racecourse, Racecourse Road
- C17 Church, Smith Street
- C64 Waipukurau Hospital



<b>Zones</b> BUS 1 Business 1 BUS 2 Business 2 RES Residential RUR Rural TSP Township Zone Boundary	<b>Designations</b> 54 <b>Community Facilities</b> C21	<b>Notations</b> 7 Areas of Significant Nature Conservation Value Floodable Area SV12 Areas of Outstanding Landscape Views Active Fault Coastal Margin Line Commercial Frontage District Boundary Kapuni Gas Pipeline Limited Access Road Stopbank 26 Sites of Cultural Significance to Tangata Whenua 29 Archaeological Site H12 Heritage Items T2 Notable Tree	<b>Location Diagram</b> 30 12 32 33 13	<b>Central Hawke's Bay District Council</b> Scale 1:6000	<b>Waipukurau</b> Map No: 32 Date : May 2003
---	---	---	---	---	--

## **PLANNING MAP 33**

### **Designations (see Appendix A)**

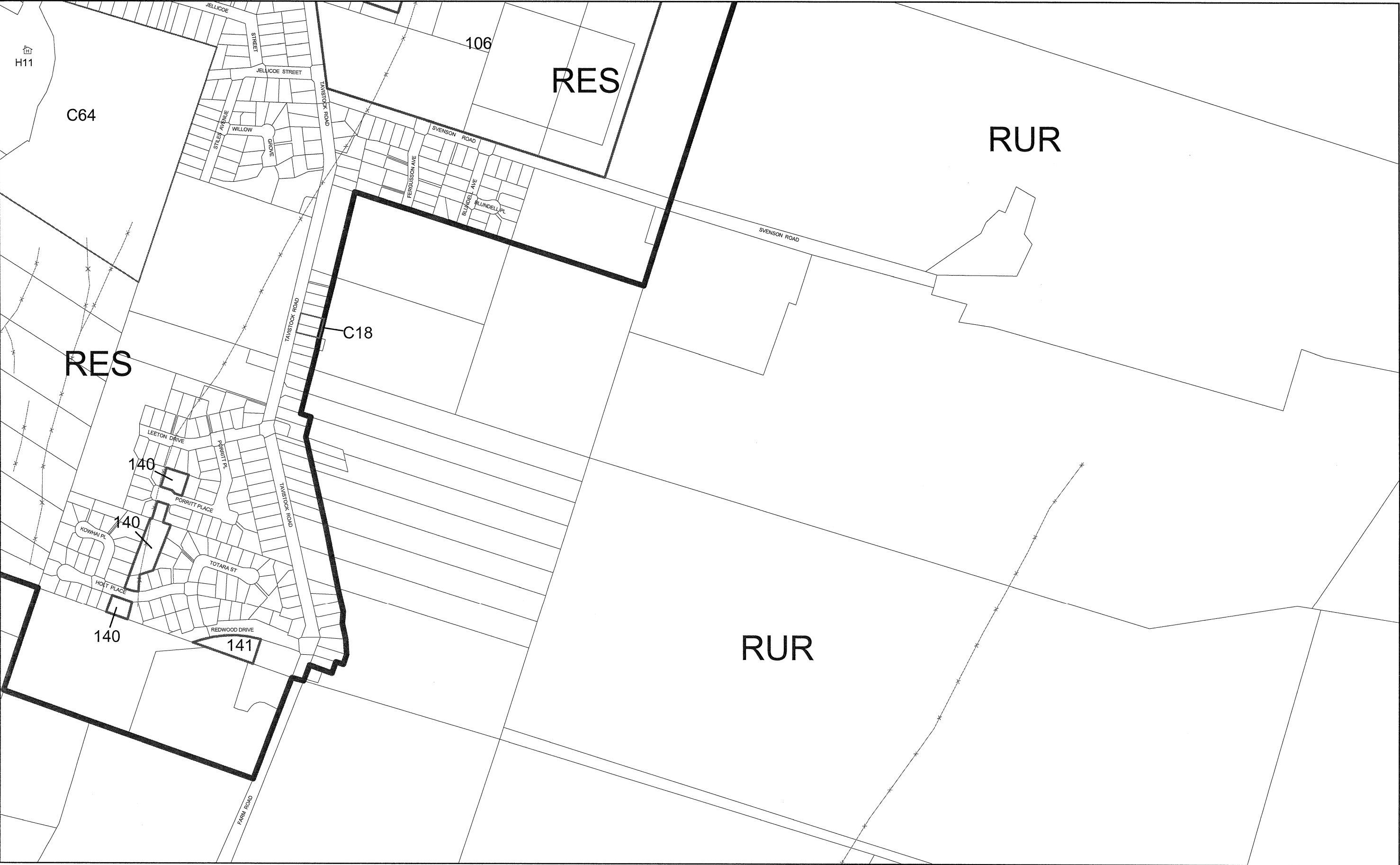
106 School, Tavistock Street  
140 Reserve, Porritt Place/Holt Place  
141 Reserve, Redwood Drive

### **Heritage Items (see Appendix B)**

H11 Waipukurau Hospital

### **Community Facilities (see Appendix H)**

C18 Church, Tavistock Street  
C64 Waipukurau Hospital



**Zones**

BUS 1 Business 1  
BUS 2 Business 2  
RES Residential  
RUR Rural  
TSP Township

— Zone Boundary

**Designations**

54

**Community Facilities**

C21

**Notations**

7 Areas of Significant Nature Conservation Value

Floodable Area

SV12 Areas of Outstanding Landscape Views

Active Fault

Coastal Margin Line

Commercial Frontage

District Boundary

Kapuni Gas Pipeline

Limited Access Road Stopbank

26 Sites of Cultural Significance to Tangata Whenua

29 Archaeological Site

H12 Heritage Items

T2 Notable Tree

**Location Diagram**

31 32 33 13

N

0 60 120 180m

Scale 1:6000

Central Hawke's Bay District Council

Waipukurau

Map No: 33

Date : May 2003

**PLANNING MAP 34**

**Designations (see Appendix A)**

- 39 Civic Theatre
- 40 Library
- 78 Proposed Service Lane
- 95 Recreation Reserve
- 95A Carpark
- 104 Railway Station
- 105 School, Russell Street
- 119 School, Porangahau Rd & St Mary's Rd
- 120 Court House
- 134 Hunter Memorial Park
- 135 Russell Park
- 136 District Council Reserve
- 151 Public Parking
- 168 Waipukurau Community Policing Centre
- 169 Palmerston North - Gisborne Railway
- 184 Telecommunication, Radio Communication and Ancillary Purposes

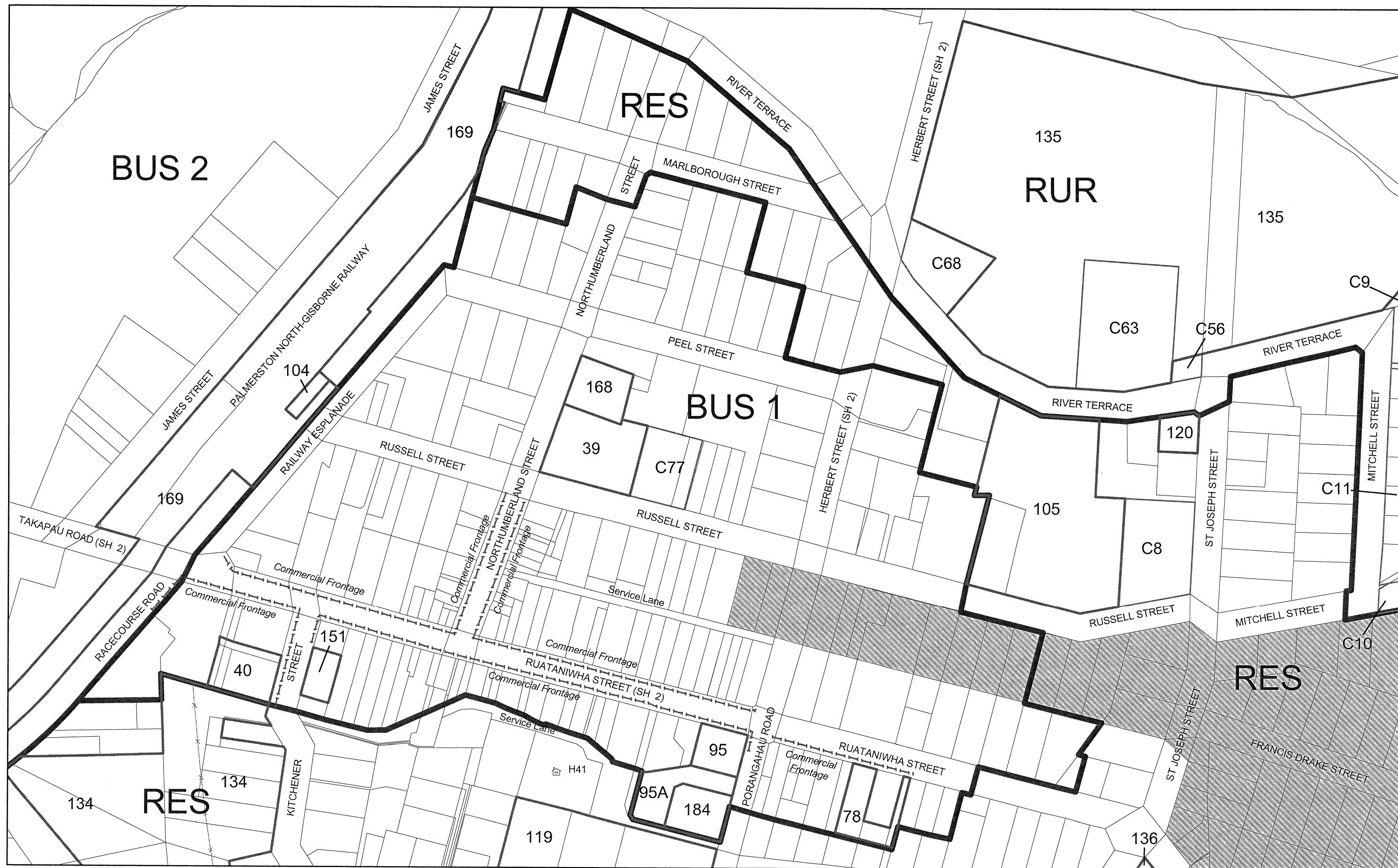
**Heritage Items (see Appendix B)**

- H41 Airlie Mount Dwelling, Airlie Lane

**Community Facilities (see Appendix H)**

- C8 Church, St Josephs Street
- C9 A & P Showgrounds
- C10 Rugby Park Sports Ground
- C11 Waipukurau Lawn Tennis & Squash Club
- C56 Waipukurau Scout Hall
- C63 CHB Indoor Pool
- C68 Waipukurau Memorial Hall
- C77 Waipukurau Fire Station





<b>Zones</b> BUS 1 Business 1 BUS 2 Business 2 RES Residential RUR Rural TSP Township — Zone Boundary		<b>Designations</b> 54 — 54 <b>Community Facilities</b> C21 — C15		<b>Notations</b> 7 Areas of Significant Nature Conservation Value Floodable Area SV12 Areas of Outstanding Landscape Views — x — x — Active Fault — • • • • • Coastal Margin Line —   —   —   — Commercial Frontage — - - - - District Boundary — • — • — Kapuni Gas Pipeline - - - - Limited Access Road Stopbank 26 • Sites of Cultural Significance to Tangata Whenua 29 x Archaeological Site H12 Heritage Items T2 ▲ Notable Tree		Location Diagram 		 Scale 1:2500		Central Hawke's Bay District Council  Waipukurau Map No: 34 Date : May 2003	
---	--	--	--	---	--	----------------------	--	------------------	--	---	--



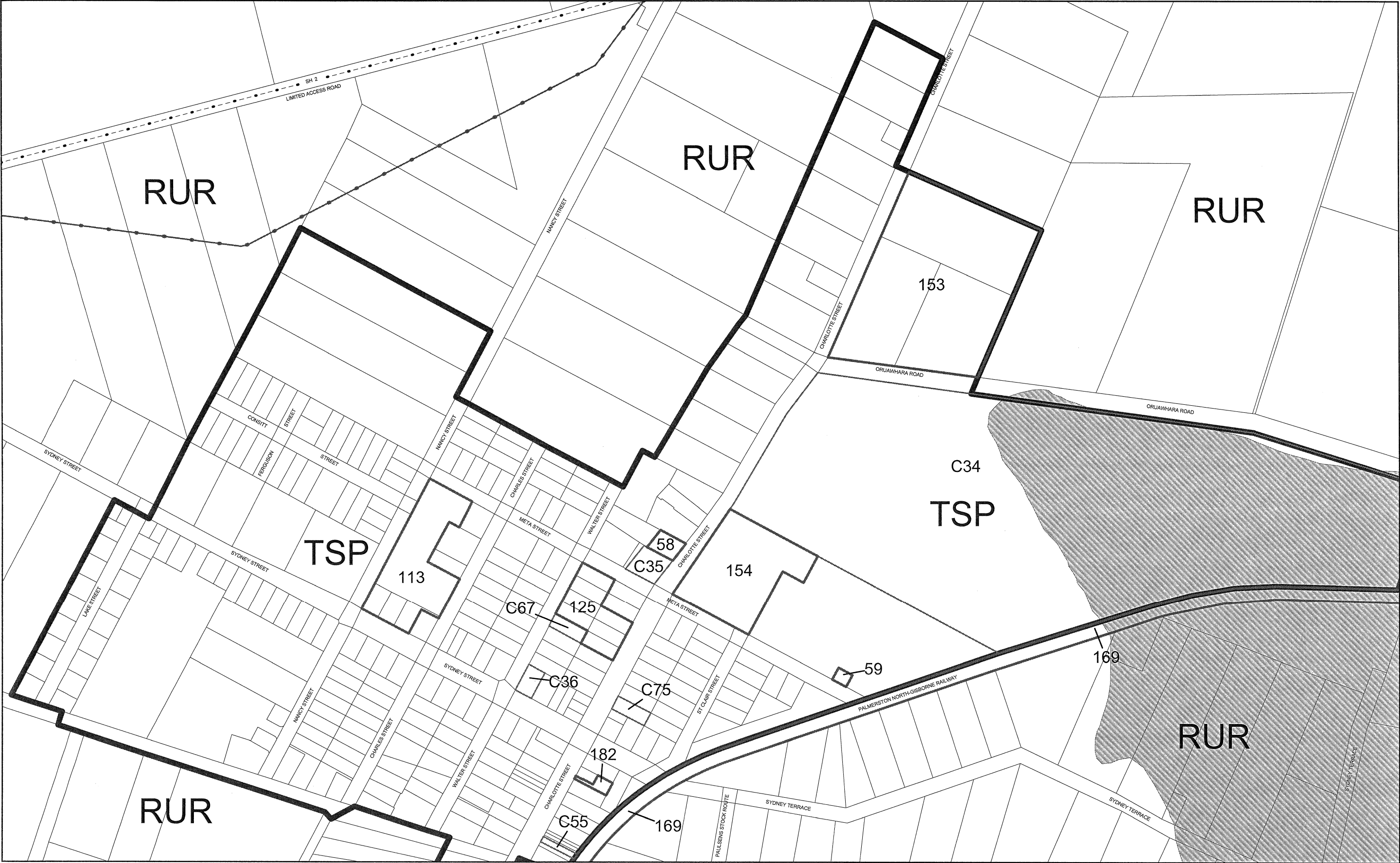
## **PLANNING MAP 35**

### **Designations (see Appendix A)**

58	Takapau Hall
59	Takapau Pumping Station (Main)
113	School, Meta Street
125	School, Walter Street
153	District Council Reserve
154	District Council Reserve
169	Palmerston North - Gisborne Railway
182	Telecommunication, Radio Communication and Ancillary Purposes

### **Community Facilities (see Appendix H)**

C34	Takapau Golf Club
C35	Church, Charlotte/Meta Streets
C36	Church Sydney/Walter Streets
C55	Takapau Arts Centre
C67	Takapau Kohanga Reo
C75	Takapau Fire Station



<b>Zones</b> BUS 1 Business 1 BUS 2 Business 2 RES Residential RUR Rural TSP Township Zone Boundary	<b>Designations</b> 54 <b>Community Facilities</b> C21 C15	<b>Notations</b> 7 Areas of Significant Nature Conservation Value Floodable Area 8/12 Areas of Outstanding Landscape Views Active Fault Coastal Margin Line Commercial Frontage District Boundary Kapuni Gas Pipeline	<b>Notations</b> Limited Access Road Stopbank 26 Sites of Cultural Significance to Tangata Whenua 29 Archaeological Site H12 Heritage Items T2 Notable Tree	<b>Location Diagram</b> 12 12 35 36	<b>Scale</b> 0 50 100 150m Scale 1:5000	<b>Central Hawke's Bay District Council</b> 	<b>Takapau</b> <b>Map No: 35</b> Date : May 2003
---	--	---	--	--	---	---	--

**PLANNING MAP 36**

**Designations (see Appendix A)**

- 60 Takapau Transfer Station (Closed Dump)
- 169 Palmerston North - Gisborne Railway

**Sites of Cultural Significance to Tangata Whenua (see Appendix C)**

- 274 urupa

**Community Facilities (see Appendix H)**

- C37 Tawari Marae



<b>Zones</b> BUS 1 Business 1 BUS 2 Business 2 RES Residential RUR Rural TSP Township Zone Boundary	<b>Designations</b> 54 <b>Community Facilities</b> C21	<b>Notations</b> 7 Areas of Significant Nature Conservation Value Floodable Area SV12 Areas of Outstanding Landscape Views Active Fault Coastal Margin Line Commercial Frontage District Boundary Kapuni Gas Pipeline Limited Access Road Stopbank 26 Sites of Cultural Significance to Tangata Whenua 29 Archaeological Site H12 Heritage Items T2 Notable Tree	<div>35 12 36 12 12</div> <b>Location Diagram</b>	<div>N</div> <div>0 50 100 150m</div> <div>Scale 1:5000</div>	<div>Central Hawke's Bay</div> <div></div> <div>District Council</div>	<div>Takapau</div> <div>Map No: 36</div> <div>Date : May 2003</div>
---	---	---	---	---	--	---