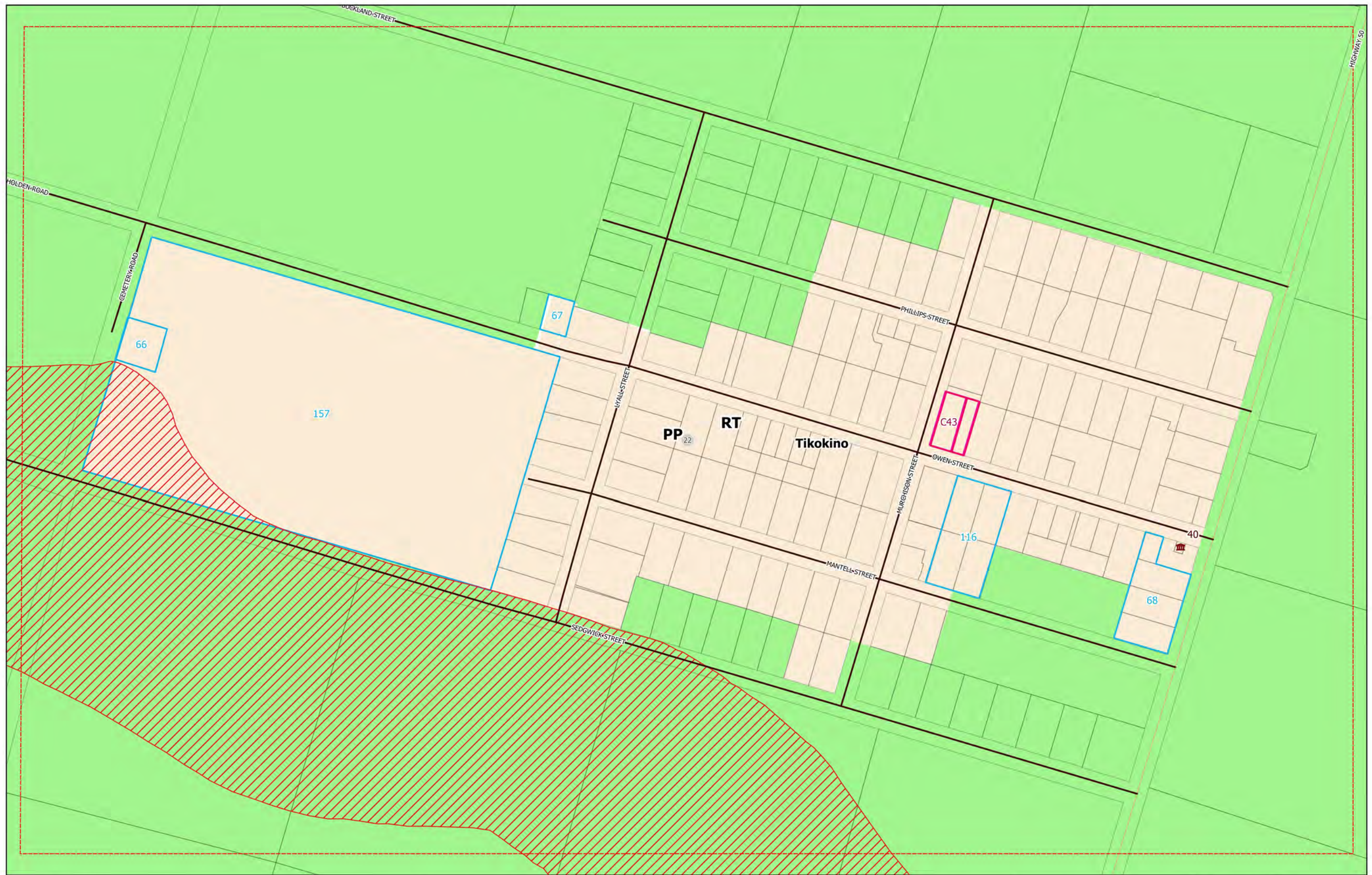


Draft

Central Hawke's Bay District Plan

Urban Planning maps

May 2019



DISCLAIMER:
CHB District Council has made information available under Section 10 to 18 (inclusive) of the Local Government Official Information and Meetings Act 1987 ONLY. This plan may contain errors or omissions or may not have the spatial accuracy required for some purposes. Council accepts no responsibility for the precise location of services (including land information) shown on this plan. There may be other information relating to the area shown on this map which is unknown to the Council. Please consult COUNCIL if you have any queries. No person should rely on any information without seeking appropriate independent and professional advice. The information provided does not constitute a Land Information Memorandum or any similar document. Care must be taken when reading this plan as any location of boundaries may not coincide with aerial photography. For exact spatial location of legal boundaries consult a Registered Surveyor.

Central Hawkes Bay Regional Plan 2019 **Map No. 22 - Tikokino**

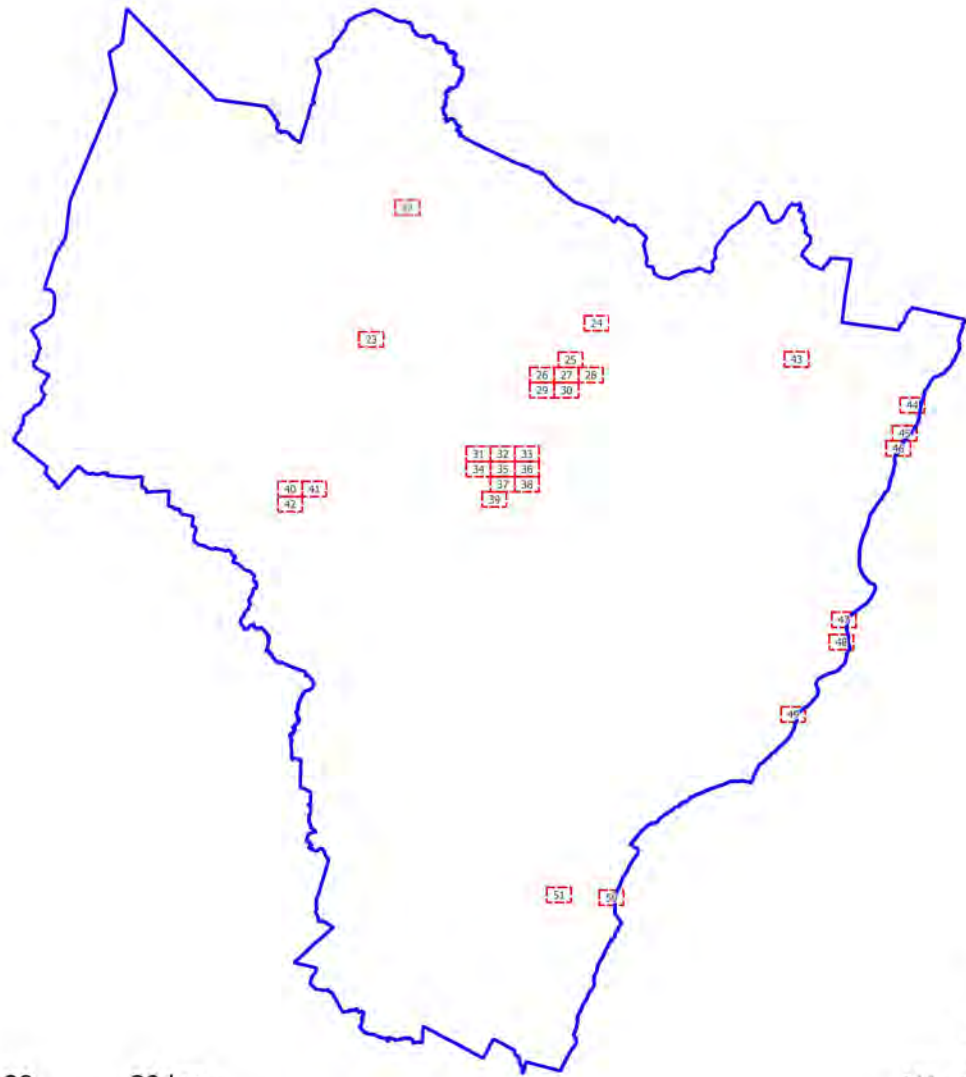


0 100 200 m
Scale 1:50000 at A3

Cadastral information derived from Land Information New Zealand (LINZ) Landline Cadastral Database. CROWN COPYRIGHT RESERVED and Department of Conservation (DOC)



KEY TO MAPS



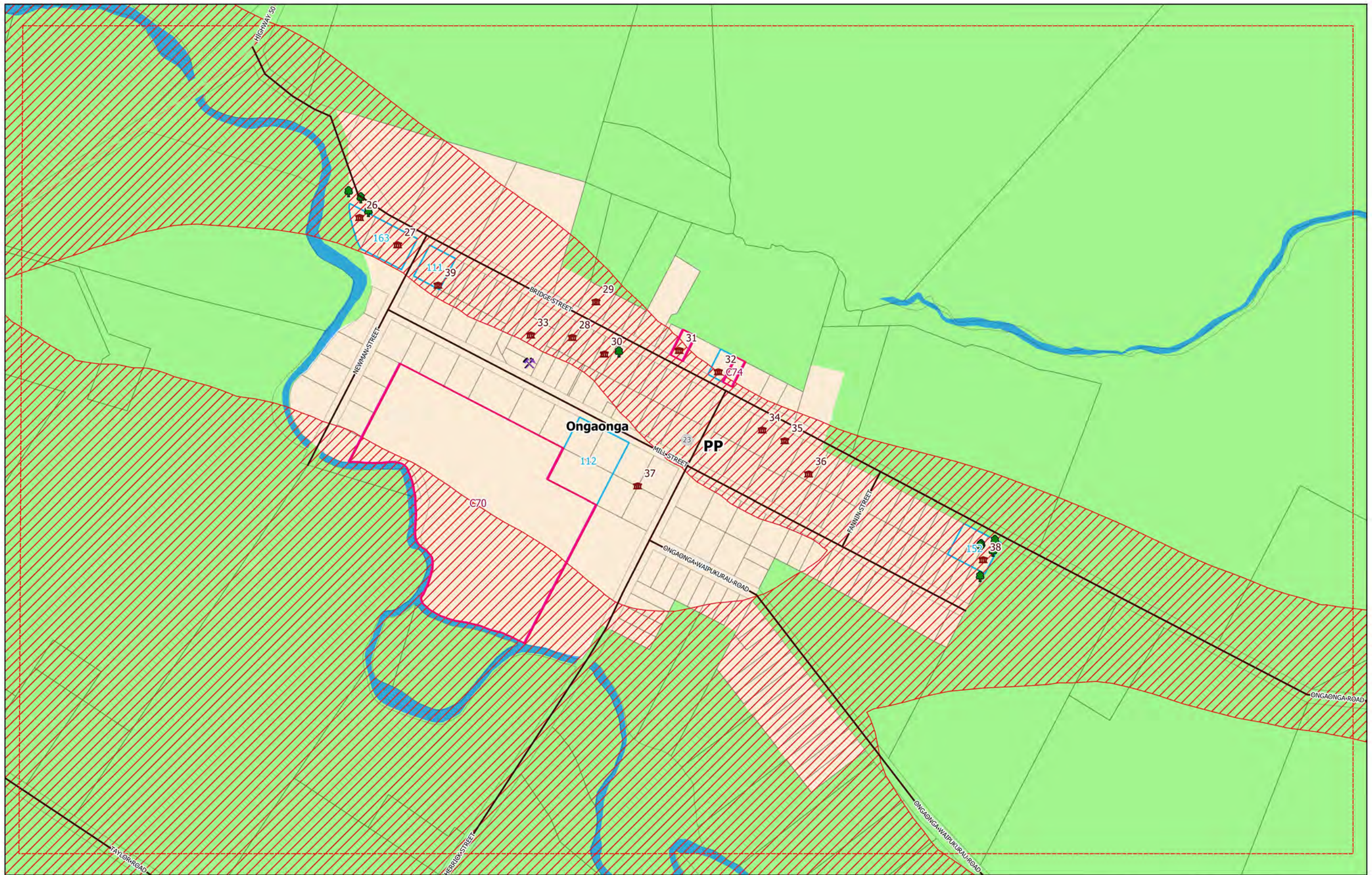
Zones	Archaeological Sites	Notations	
Commercial (COM)	Agricultural/ pastoral	Nga Whenua Rahui Areas	Outer Control Boundary (OCB)
Mixed Use Industrial (MUI)	Artefact find	Significant Natural Areas	Air Noise Boundary (ANB)
Residential (RES)	Burial/ cemetery	Statutory acknowledgement Area	Marae
Rural Living (RL)	Commercial	Esplanade	Heritage items
Rural Production (RP)	Flour milling	High Natural Coastal Character Area	Heritage/Notable trees
Plains Production (PP)	Historic - domestic	Floodable Area	Designations
Rural Townships (RT)	Industrial	Fault Zone	Community Facilities
Coastal Settlements (CS)	Maori horticulture	Liquefaction Buffer	Faultline
	Midden/Oven	Liquefaction Severity	Commercial Frontage
	Military (non-Maori)	Coastal Environment	District Boundary
	Pa	Community Facilities	Stopbank
	Pa - island/ swamp	Designations	Kapuni Gas Pipeline
	Pit/Terrace		Power Lines
	Transport/ communication		Designations
	Unclassified		

PLANNING MAP 22

APPENDICES

- A Schedule of Designations
- B Schedule of Heritage Items and Notable Trees
- C Schedule of Archaeological Sites
- D Schedule of Sites of Significant Interest to Tangata Whenua
- E Schedule of Statutory Acknowledgment Areas
- F Schedule of Areas of Significant Natural Areas
- G Schedule of Areas of High Natural Character
- H Schedule of Areas of Outstanding Natural Landscape, Outstanding Natural Features and Significant Amenity Features
- I Schedule of Identified Community Facilities

Refer to relevant appendix for detail on these sheets.



DISCLAIMER:
CHB District Council has made information available under Section 10 to 18 (inclusive) of the Local Government Official Information and Meetings Act 1987 ONLY. This plan may contain errors or omissions or may not have the spatial accuracy required for some purposes. Council accepts no responsibility for the precise location of services (including land information) shown on this plan. There may be other information relating to the area shown on this map which is unknown to the Council. Please consult COUNCIL if you have any queries. No person should rely on any information without seeking appropriate independent and professional advice. The information provided does not constitute a Land Information Memorandum or any similar document. Care must be taken when reading this plan as any location of boundaries may not coincide with aerial photography. For exact spatial location of legal boundaries consult a Registered Surveyor.

Central Hawkes Bay Regional Plan 2019 **Map No. 23 - Ongaonga**

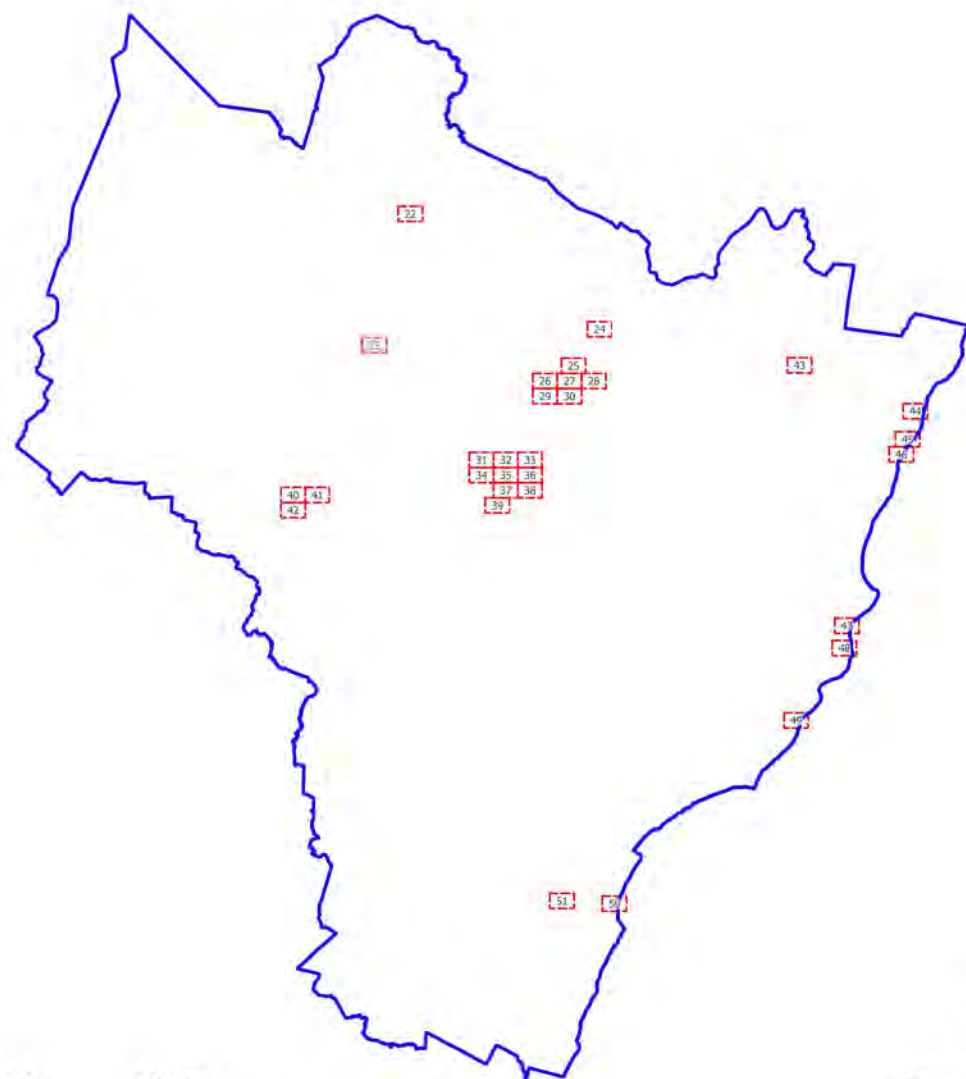


0 100 200 m
Scale 1:50000 at A3

Cadastral information derived from Land Information New Zealand (LINZ) Landline Cadastral Database. CROWN COPYRIGHT RESERVED and Department of Conservation (DOC)



KEY TO MAPS



0 10 20 30 km

Scale 1:600000



Zones

- Commercial (COM)
- Mixed Use Industrial (MUI)
- Residential (RES)
- Rural Living (RL)
- Rural Production (RP)
- Plains Production (PP)
- Rural Townships (RT)
- Coastal Settlements (CS)

Archaeological Sites

- Agricultural/ pastoral
- Artefact find
- Burial/ cemetery
- Commercial
- Flour milling
- Historic - domestic
- Industrial
- Maori horticulture
- Midden/Oven
- Military (non-Maori)
- Pa
- Pa - island/ swamp
- Pit/Terrace
- Transport/ communication
- Unclassified

Notations

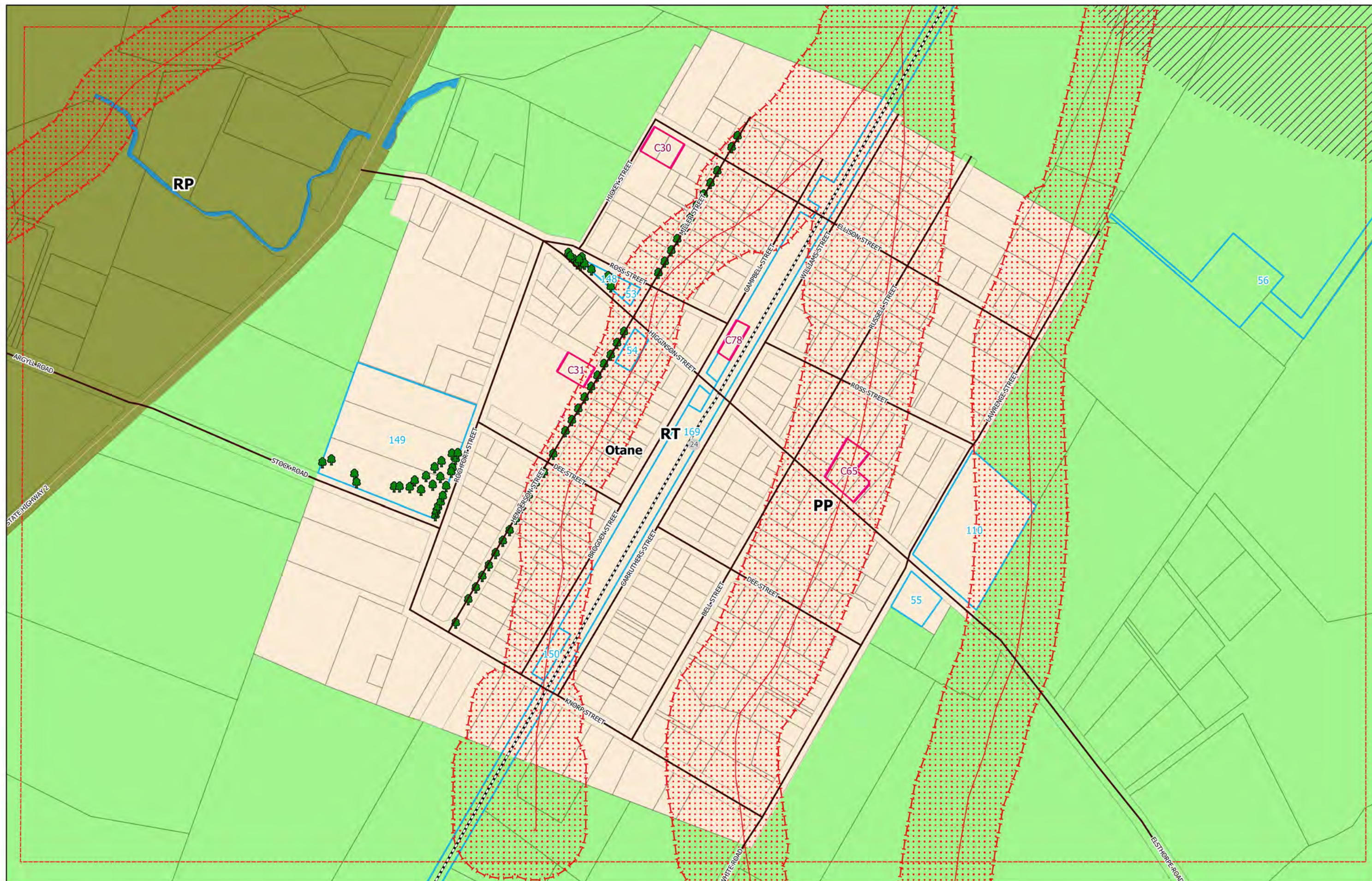
- Nga Whenua Rahui Areas
- Significant Natural Areas
- Statutory acknowledgement Area
- Esplanade
- High Natural Coastal Character Area
- Floodable Area
- Fault Zone
- Liquefaction Buffer
- Liquefaction Severity
- Coastal Environment
- Community Facilities
- Designations
- Outer Control Boundary (OCB)
- Air Noise Boundary (ANB)
- Marae
- Heritage items
- Heritage/Notable trees
- Designations
- Community Facilities
- Faultline
- Commercial Frontage
- District Boundary
- Stopbank
- Kapuni Gas Pipeline
- Power Lines
- Designations

PLANNING MAP 23

APPENDICES


- A Schedule of Designations
- B Schedule of Heritage Items and Notable Trees
- C Schedule of Archaeological Sites
- D Schedule of Sites of Significant Interest to Tangata Whenua
- E Schedule of Statutory Acknowledgment Areas
- F Schedule of Areas of Significant Natural Areas
- G Schedule of Areas of High Natural Character
- H Schedule of Areas of Outstanding Natural Landscape, Outstanding Natural Features and Significant Amenity Features
- I Schedule of Identified Community Facilities

Refer to relevant appendix for detail on these sheets.



DISCLAIMER:
CHB District Council has made information available under Section 10 to 18 (inclusive) of the Local Government Official Information and Meetings Act 1987 ONLY. This plan may contain errors or omissions or may not have the spatial accuracy required for some purposes. Council accepts no responsibility for the precise location of services (including land information) shown on this plan. There may be other information relating to the area shown on this map which is unknown to the Council. Please consult COUNCIL if you have any queries. No person should rely on any information without seeking appropriate independent and professional advice. The information provided does not constitute a Land Information Memorandum or any similar document. Care must be taken when reading this plan as any location of boundaries may not coincide with aerial photography. For exact spatial location of legal boundaries consult a Registered Surveyor.

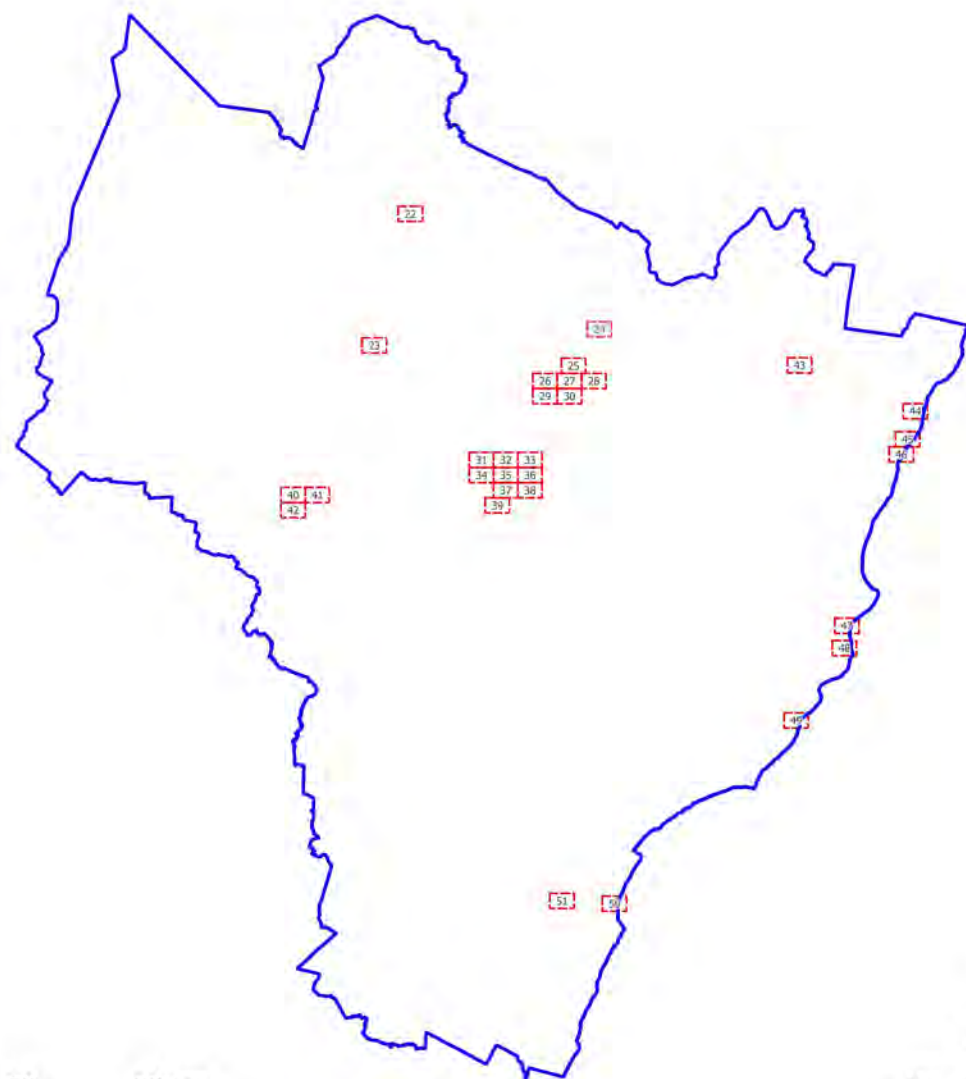
Central Hawkes Bay Regional Plan 2019 **Map No. 24 - Otane**



Cadastral information derived from Land Information New Zealand (LINZ) Landline Cadastral Database. CROWN COPYRIGHT RESERVED and Department of Conservation (DOC)



KEY TO MAPS



0 10 20 30 km

Scale 1:600000



Zones

- Commercial (COM)
- Mixed Use Industrial (MUI)
- Residential (RES)
- Rural Living (RL)
- Rural Production (RP)
- Plains Production (PP)
- Rural Townships (RT)
- Coastal Settlements (CS)

Archaeological Sites

- Agricultural/ pastoral
- Artefact find
- Burial/ cemetery
- Commercial
- Flour milling
- Historic - domestic
- Industrial
- Maori horticulture
- Midden/Oven
- Military (non-Maori)
- Pa
- Pa - island/ swamp
- Pit/Terrace
- Transport/ communication
- Unclassified

Notations

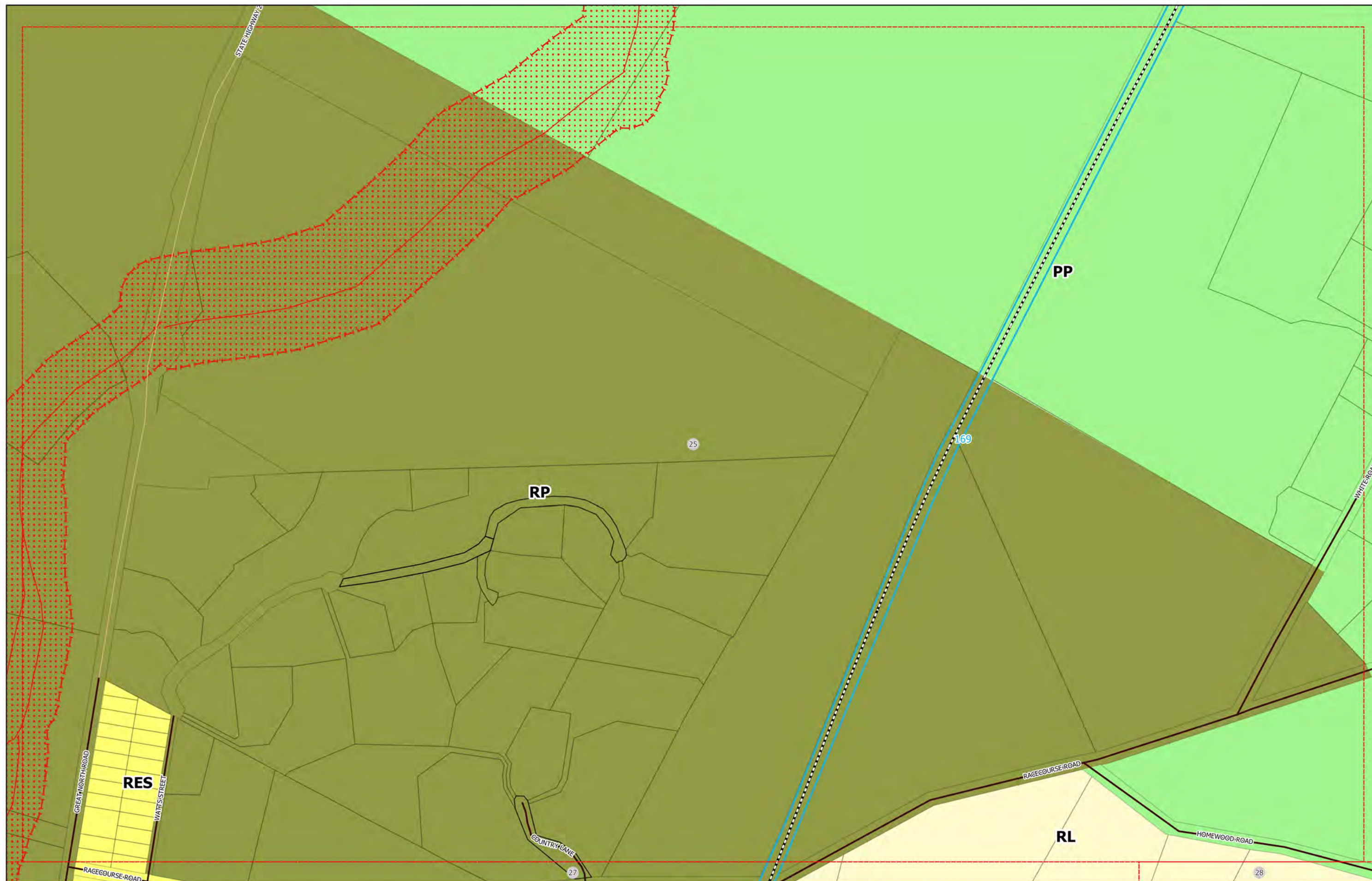
- Nga Whenua Rahui Areas
- Significant Natural Areas
- Statutory acknowledgement Area
- Esplanade
- High Natural Coastal Character Area
- Floodable Area
- Fault Zone
- Liquefaction Buffer
- Liquefaction Severity
- Coastal Environment
- Community Facilities
- Designations
- Outer Control Boundary (OCB)
- Air Noise Boundary (ANB)
- Marae
- Heritage items
- Heritage/Notable trees
- Designations
- Community Facilities
- Faultline
- Commercial Frontage
- District Boundary
- Stopbank
- Kapuni Gas Pipeline
- Power Lines
- Designations

PLANNING MAP 24

APPENDICES


- A Schedule of Designations
- B Schedule of Heritage Items and Notable Trees
- C Schedule of Archaeological Sites
- D Schedule of Sites of Significant Interest to Tangata Whenua
- E Schedule of Statutory Acknowledgment Areas
- F Schedule of Areas of Significant Natural Areas
- G Schedule of Areas of High Natural Character
- H Schedule of Areas of Outstanding Natural Landscape, Outstanding Natural Features and Significant Amenity Features
- I Schedule of Identified Community Facilities

Refer to relevant appendix for detail on these sheets.



DISCLAIMER:
CHB District Council has made information available under Section 10 to 18 (inclusive) of the Local Government Official Information and Meetings Act 1987 ONLY. This plan may contain errors or omissions or may not have the spatial accuracy required for some purposes. Council accepts no responsibility for the precise location of services (including land information) shown on this plan. There may be other information relating to the area shown on this map which is unknown to the Council. Please consult COUNCIL if you have any queries. No person should rely on any information without seeking appropriate independent and professional advice. The information provided does not constitute a Land Information Memorandum or any similar document. Care must be taken when reading this plan as any location of boundaries may not coincide with aerial photography. For exact spatial location of legal boundaries consult a Registered Surveyor.

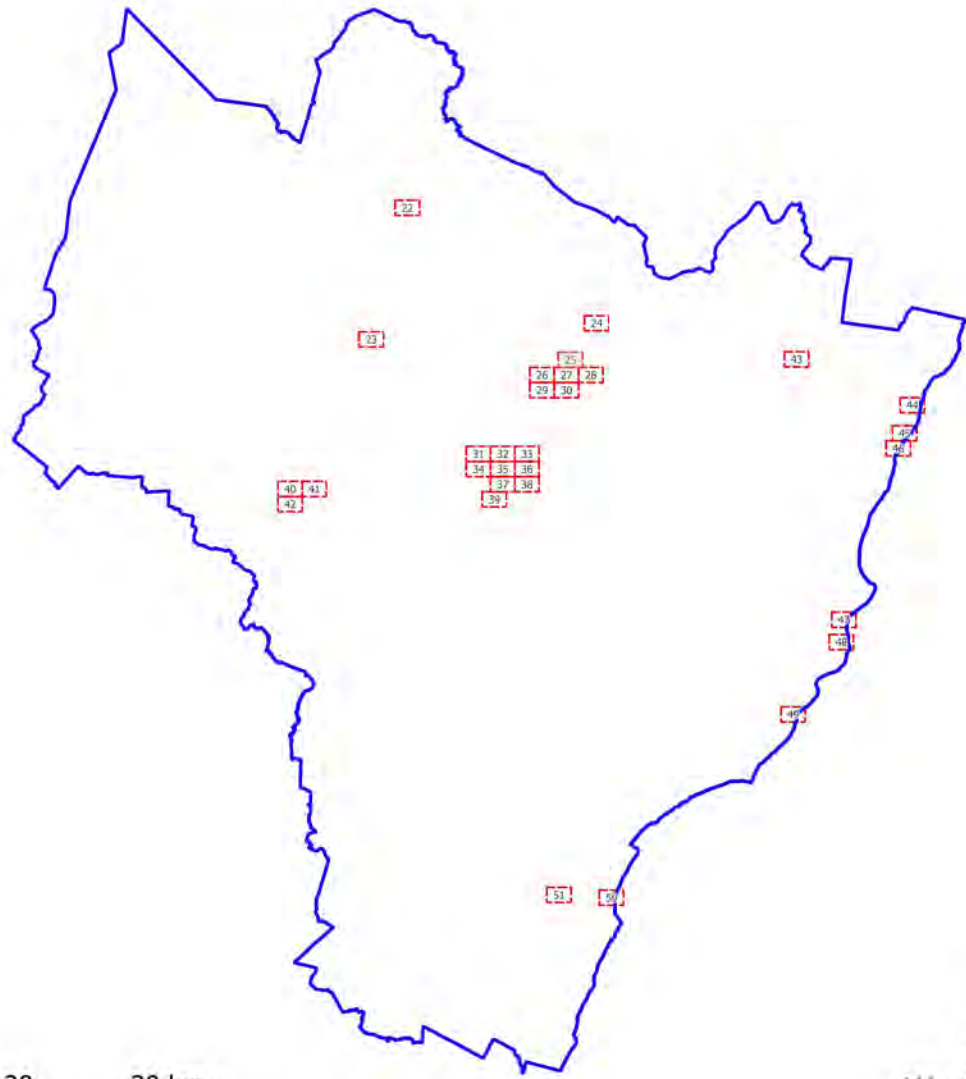
Central Hawkes Bay Regional Plan 2019 **Map No. 25 - Waipawa**



Cadastral information derived from Land Information New Zealand (LINZ) Landline Cadastral Database. CROWN COPYRIGHT RESERVED and Department of Conservation (DOC)



KEY TO MAPS



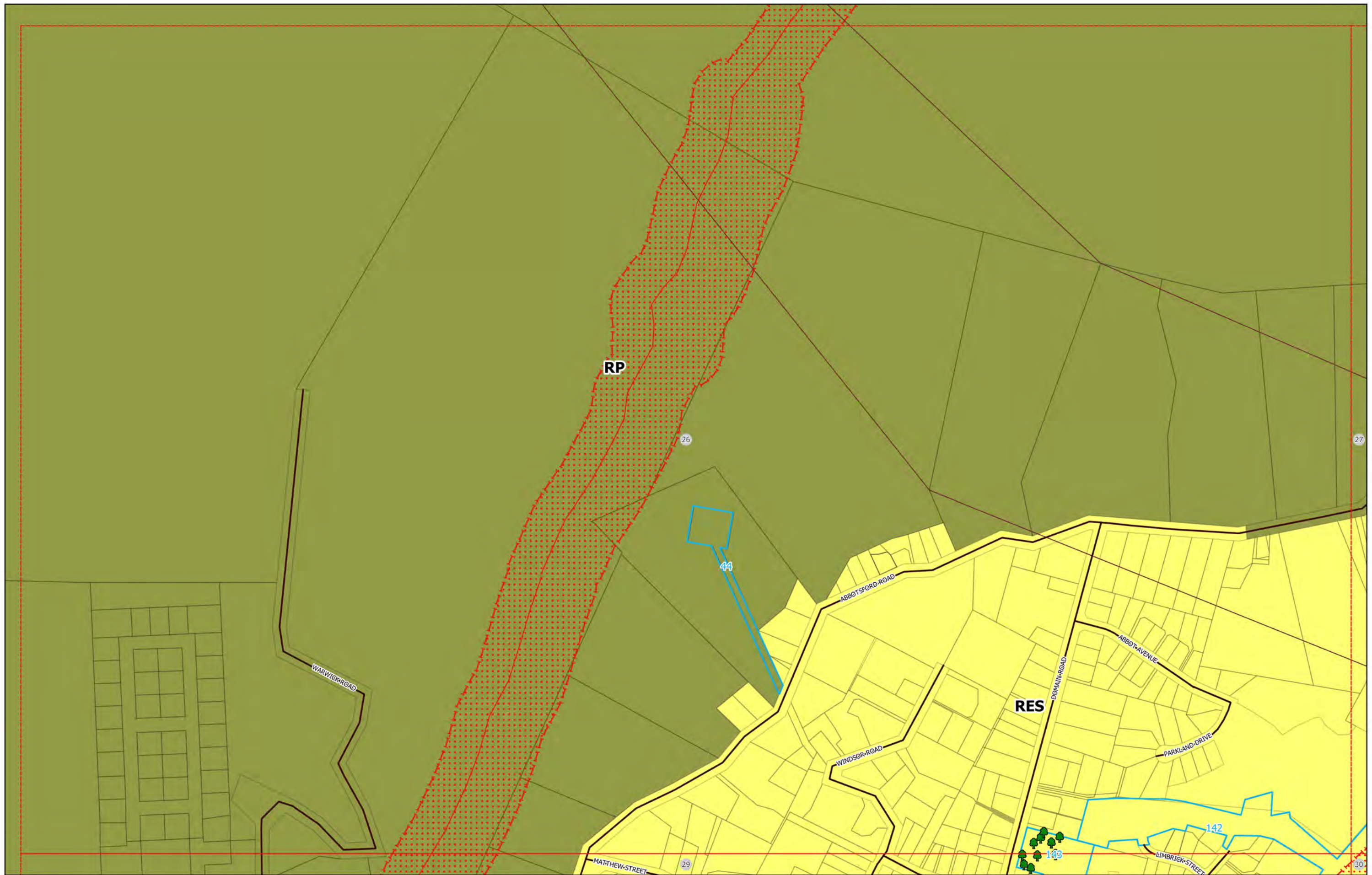
Zones	Archaeological Sites	Notations	
Commercial (COM)	Agricultural/ pastoral	Nga Whenua Rahui Areas	Outer Control Boundary (OCB)
Mixed Use Industrial (MUI)	Artefact find	Significant Natural Areas	Air Noise Boundary (ANB)
Residential (RES)	Burial/ cemetery	Statutory acknowledgement Area	Marae
Rural Living (RL)	Commercial	Esplanade	Heritage items
Rural Production (RP)	Flour milling	High Natural Coastal Character Area	Heritage/Notable trees
Plains Production (PP)	Historic - domestic	Floodable Area	Designations
Rural Townships (RT)	Industrial	Fault Zone	Community Facilities
Coastal Settlements (CS)	Maori horticulture	Liquefaction Buffer	Faultline
	Midden/Oven	Liquefaction Severity	Commercial Frontage
	Military (non-Maori)	Coastal Environment	District Boundary
	Pa	Community Facilities	Stopbank
	Pa - island/ swamp	Designations	Kapuni Gas Pipeline
	Pit/Terrace		Power Lines
	Transport/ communication		Designations
	Unclassified		

PLANNING MAP 25

APPENDICES

- A Schedule of Designations
- B Schedule of Heritage Items and Notable Trees
- C Schedule of Archaeological Sites
- D Schedule of Sites of Significant Interest to Tangata Whenua
- E Schedule of Statutory Acknowledgment Areas
- F Schedule of Areas of Significant Natural Areas
- G Schedule of Areas of High Natural Character
- H Schedule of Areas of Outstanding Natural Landscape, Outstanding Natural Features and Significant Amenity Features
- I Schedule of Identified Community Facilities

Refer to relevant appendix for detail on these sheets.



DISCLAIMER:
CHB District Council has made information available under Section 10 to 18 (inclusive) of the Local Government Official Information and Meetings Act 1987 ONLY. This plan may contain errors or omissions or may not have the spatial accuracy required for some purposes. Council accepts no responsibility for the precise location of services (including land information) shown on this plan. There may be other information relating to the area shown on this map which is unknown to the Council. Please consult COUNCIL if you have any queries. No person should rely on any information without seeking appropriate independent and professional advice. The information provided does not constitute a Land Information Memorandum or any similar document. Care must be taken when reading this plan as any location of boundaries may not coincide with aerial photography. For exact spatial location of legal boundaries consult a Registered Surveyor.

Central Hawkes Bay Regional Plan 2019 **Map No. 26 - Waipawa**

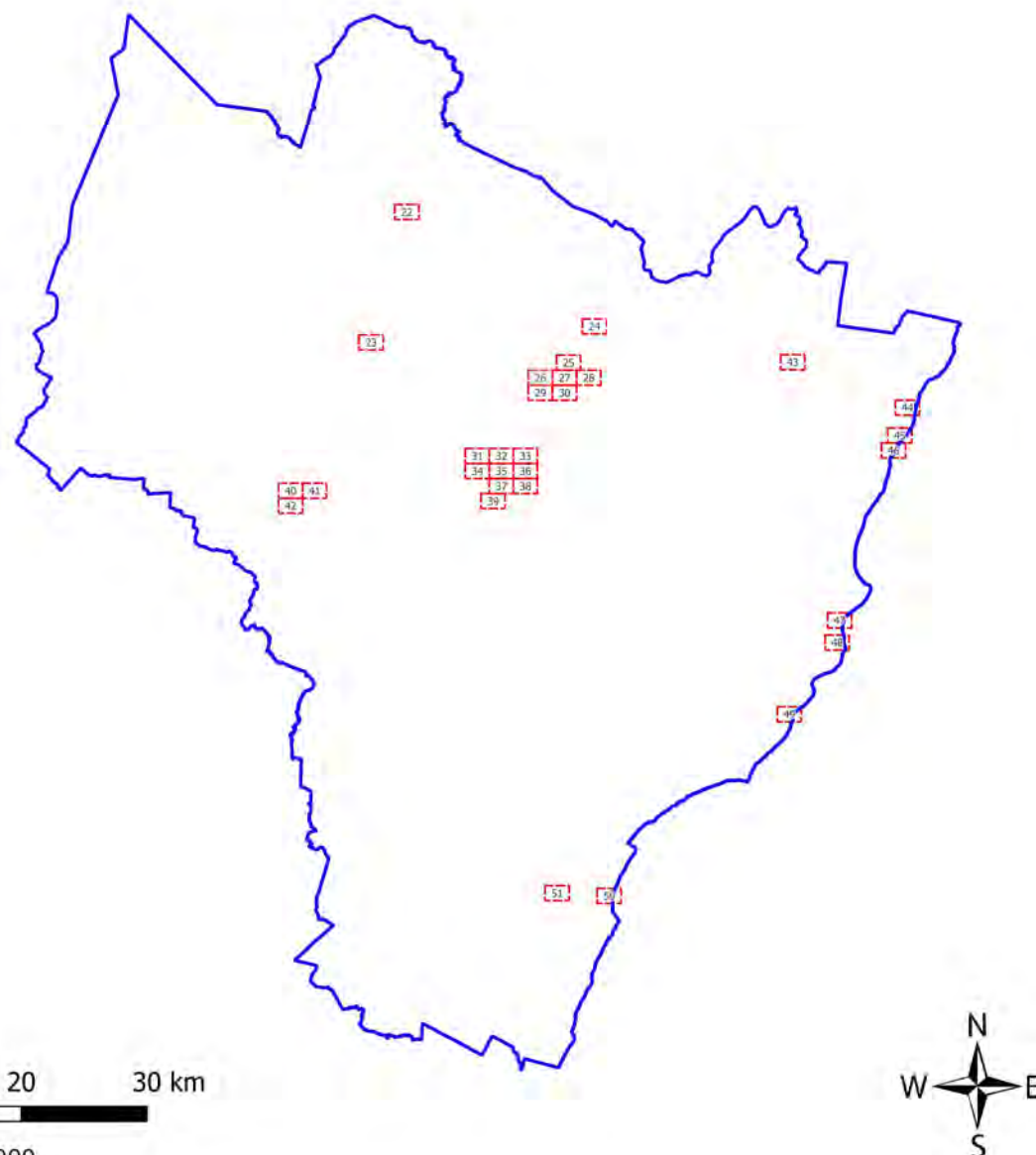


0 100 200 m
Scale 1:50000 at A3

Cadastral information derived from Land Information New Zealand (LINZ)
Landline Cadastral Database. CROWN COPYRIGHT RESERVED and
Department of Conservation (DOC)



KEY TO MAPS



Zones

- Commercial (COM)
- Mixed Use Industrial (MUI)
- Residential (RES)
- Rural Living (RL)
- Rural Production (RP)
- Plains Production (PP)
- Rural Townships (RT)
- Coastal Settlements (CS)

Archaeological Sites

- Agricultural/ pastoral
- Artefact find
- Burial/ cemetery
- Commercial
- Flour milling
- Historic - domestic
- Industrial
- Maori horticulture
- Midden/Oven
- Military (non-Maori)
- Pa
- Pa - island/ swamp
- Pit/Terrace
- Transport/ communication
- Unclassified

Notations

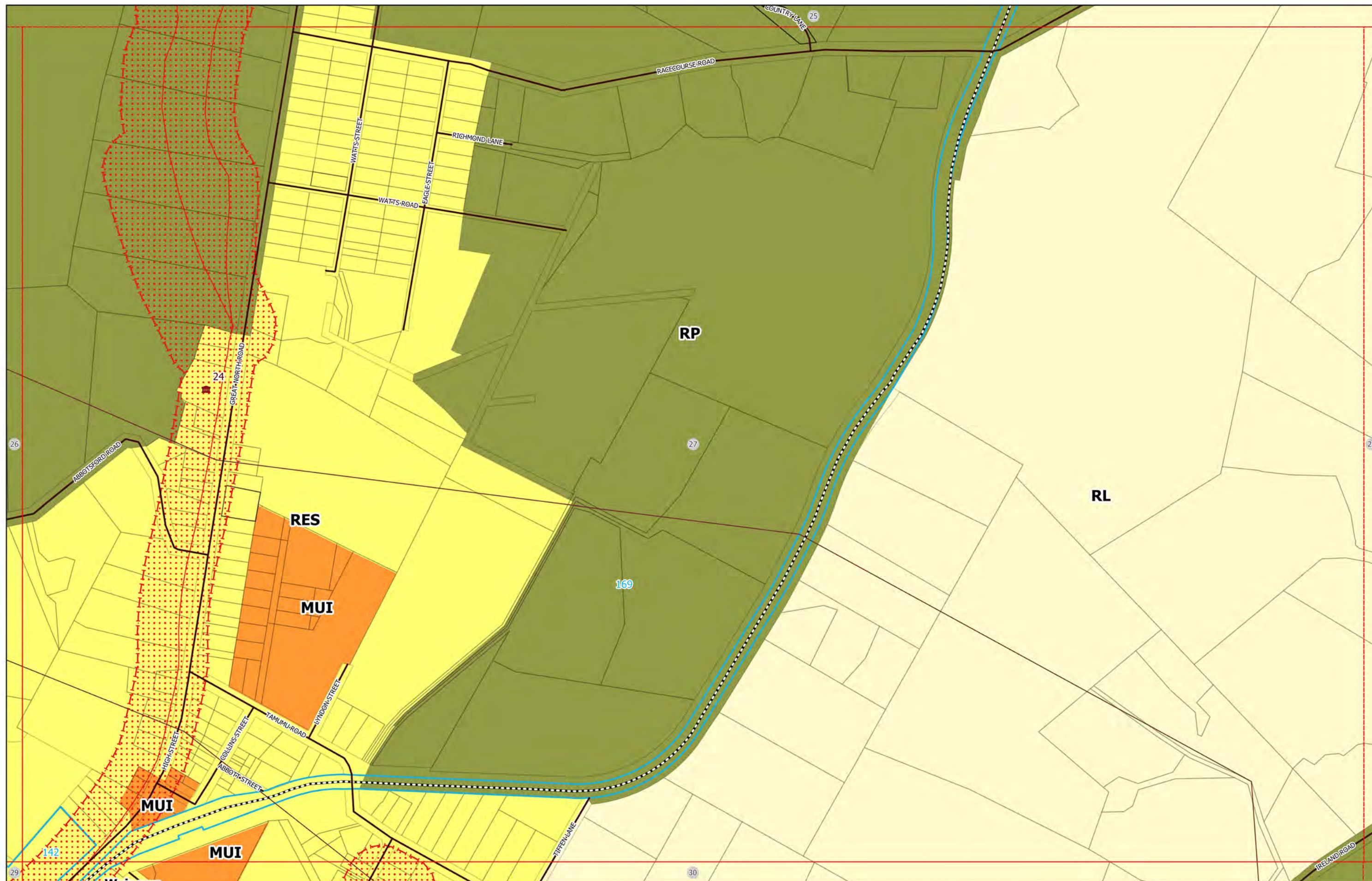
- Nga Whenua Rahui Areas
- Significant Natural Areas
- Statutory acknowledgement Area
- Esplanade
- High Natural Coastal Character Area
- Floodable Area
- Fault Zone
- Liquefaction Buffer
- Liquefaction Severity
- Coastal Environment
- Community Facilities
- Designations
- Outer Control Boundary (OCB)
- Air Noise Boundary (ANB)
- Marae
- Heritage items
- Heritage/Notable trees
- Designations
- Community Facilities
- Faultline
- Commercial Frontage
- District Boundary
- Stopbank
- Kapuni Gas Pipeline
- Power Lines
- Designations

PLANNING MAP 26

APPENDICES

- A Schedule of Designations
- B Schedule of Heritage Items and Notable Trees
- C Schedule of Archaeological Sites
- D Schedule of Sites of Significant Interest to Tangata Whenua
- E Schedule of Statutory Acknowledgment Areas
- F Schedule of Areas of Significant Natural Areas
- G Schedule of Areas of High Natural Character
- H Schedule of Areas of Outstanding Natural Landscape, Outstanding Natural Features and Significant Amenity Features
- I Schedule of Identified Community Facilities

Refer to relevant appendix for detail on these sheets.



DISCLAIMER:
CHB District Council has made information available under Section 10 to 18 (inclusive) of the Local Government Official Information and Meetings Act 1987 ONLY. This plan may contain errors or omissions or may not have the spatial accuracy required for some purposes. Council accepts no responsibility for the precise location of services (including land information) shown on this plan. There may be other information relating to the area shown on this map which is unknown to the Council. Please consult COUNCIL if you have any queries. No person should rely on any information without seeking appropriate independent and professional advice. The information provided does not constitute a Land Information Memorandum or any similar document. Care must be taken when reading this plan as any location of boundaries may not coincide with aerial photography. For exact spatial location of legal boundaries consult a Registered Surveyor.

Central Hawkes Bay Regional Plan 2019 **Map No. 27 - Waipawa**

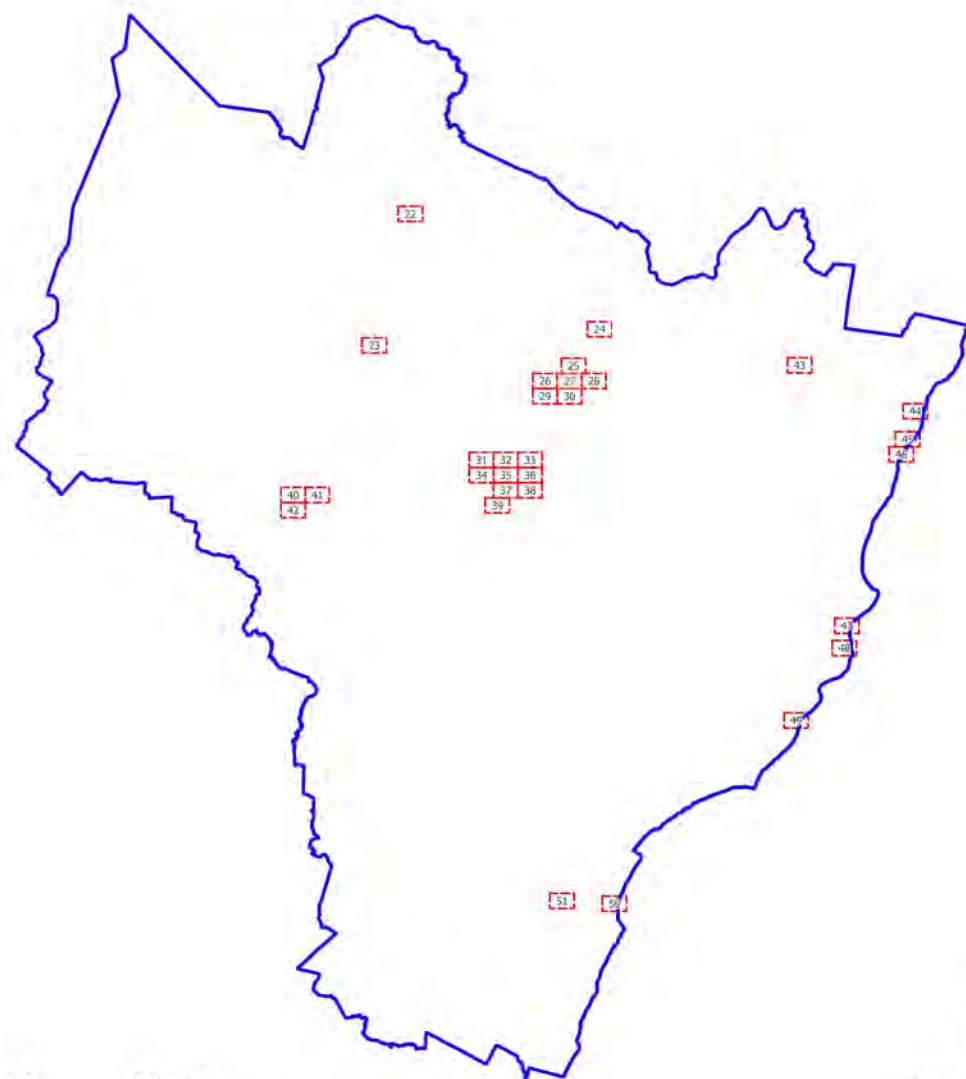


0 100 200 m
Scale 1:50000 at A3

Cadastral information derived from Land Information New Zealand (LINZ) Landline Cadastral Database. CROWN COPYRIGHT RESERVED and Department of Conservation (DOC)



KEY TO MAPS



0 10 20 30 km

Scale 1:600000



Zones

- Commercial (COM)
- Mixed Use Industrial (MUI)
- Residential (RES)
- Rural Living (RL)
- Rural Production (RP)
- Plains Production (PP)
- Rural Townships (RT)
- Coastal Settlements (CS)

Archaeological Sites

- Agricultural/ pastoral
- Artefact find
- Burial/ cemetery
- Commercial
- Flour milling
- Historic - domestic
- Industrial
- Maori horticulture
- Midden/Oven
- Military (non-Maori)
- Pa
- Pa - island/ swamp
- Pit/Terrace
- Transport/ communication
- Unclassified

Notations

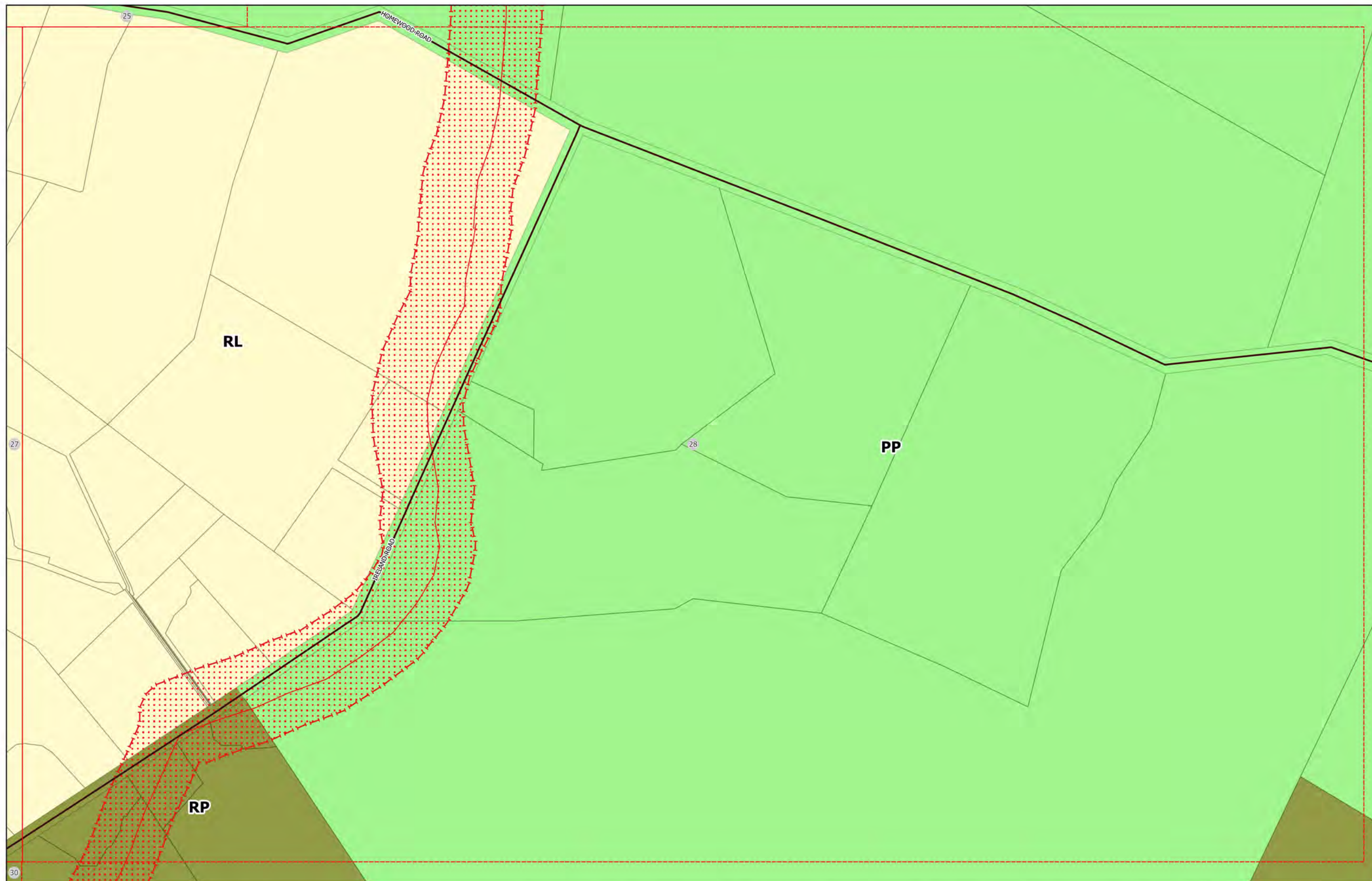
- Nga Whenua Rahui Areas
- Significant Natural Areas
- Statutory acknowledgement Area
- Esplanade
- High Natural Coastal Character Area
- Floodable Area
- Fault Zone
- Liquefaction Buffer
- Liquefaction Severity
- Coastal Environment
- Community Facilities
- Designations
- Outer Control Boundary (OCB)
- Air Noise Boundary (ANB)
- Marae
- Heritage items
- Heritage/Notable trees
- Designations
- Community Facilities
- Faultline
- Commercial Frontage
- District Boundary
- Stopbank
- Kapuni Gas Pipeline
- Power Lines
- Designations

PLANNING MAP 27

APPENDICES


- A Schedule of Designations
- B Schedule of Heritage Items and Notable Trees
- C Schedule of Archaeological Sites
- D Schedule of Sites of Significant Interest to Tangata Whenua
- E Schedule of Statutory Acknowledgment Areas
- F Schedule of Areas of Significant Natural Areas
- G Schedule of Areas of High Natural Character
- H Schedule of Areas of Outstanding Natural Landscape, Outstanding Natural Features and Significant Amenity Features
- I Schedule of Identified Community Facilities

Refer to relevant appendix for detail on these sheets.



DISCLAIMER:
CHB District Council has made information available under Section 10 to 18 (inclusive) of the Local Government Official Information and Meetings Act 1987 ONLY. This plan may contain errors or omissions or may not have the spatial accuracy required for some purposes. Council accepts no responsibility for the precise location of services (including land information) shown on this plan. There may be other information relating to the area shown on this map which is unknown to the Council. Please consult COUNCIL if you have any queries. No person should rely on any information without seeking appropriate independent and professional advice. The information provided does not constitute a Land Information Memorandum or any similar document. Care must be taken when reading this plan as any location of boundaries may not coincide with aerial photography. For exact spatial location of legal boundaries consult a Registered Surveyor.

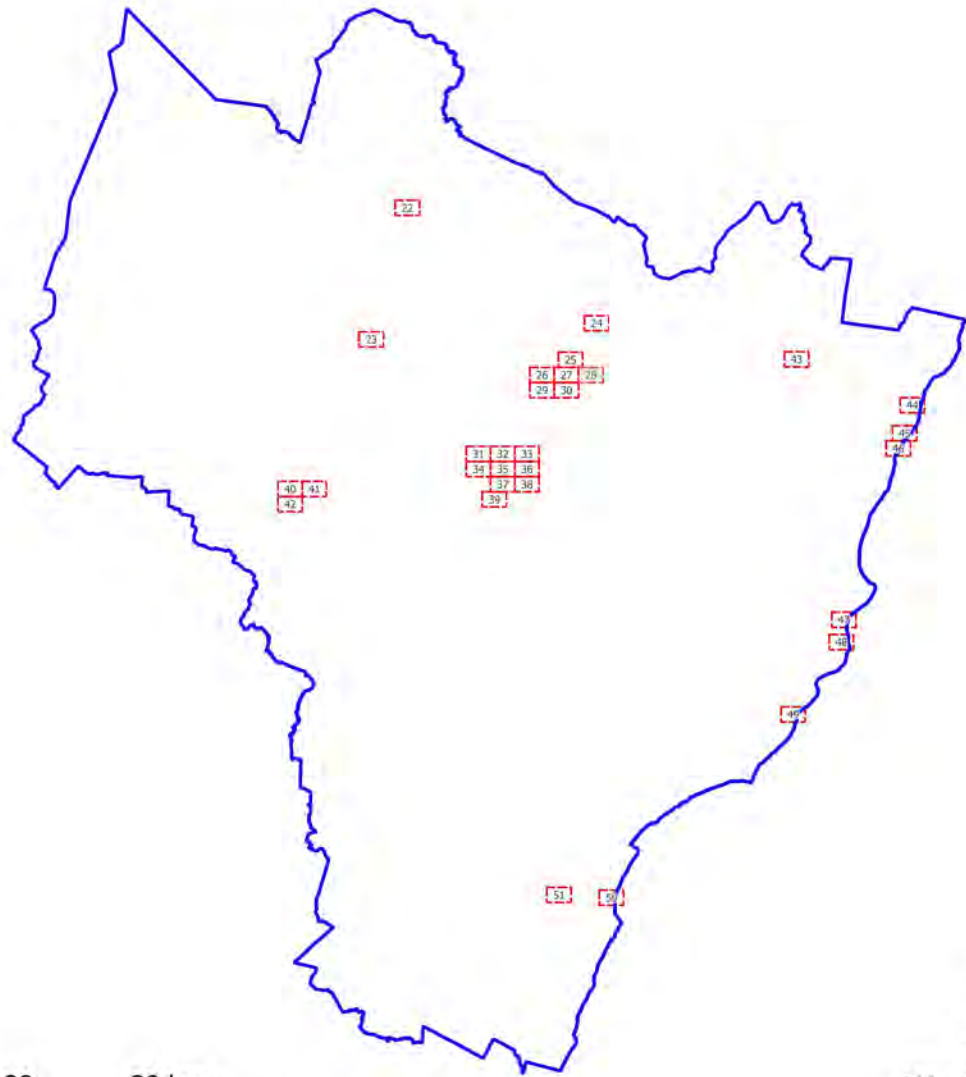
Central Hawkes Bay Regional Plan 2019 **Map No. 28 - Waipawa**



Cadastral information derived from Land Information New Zealand (LINZ) Landline Cadastral Database. CROWN COPYRIGHT RESERVED and Department of Conservation (DOC)



KEY TO MAPS



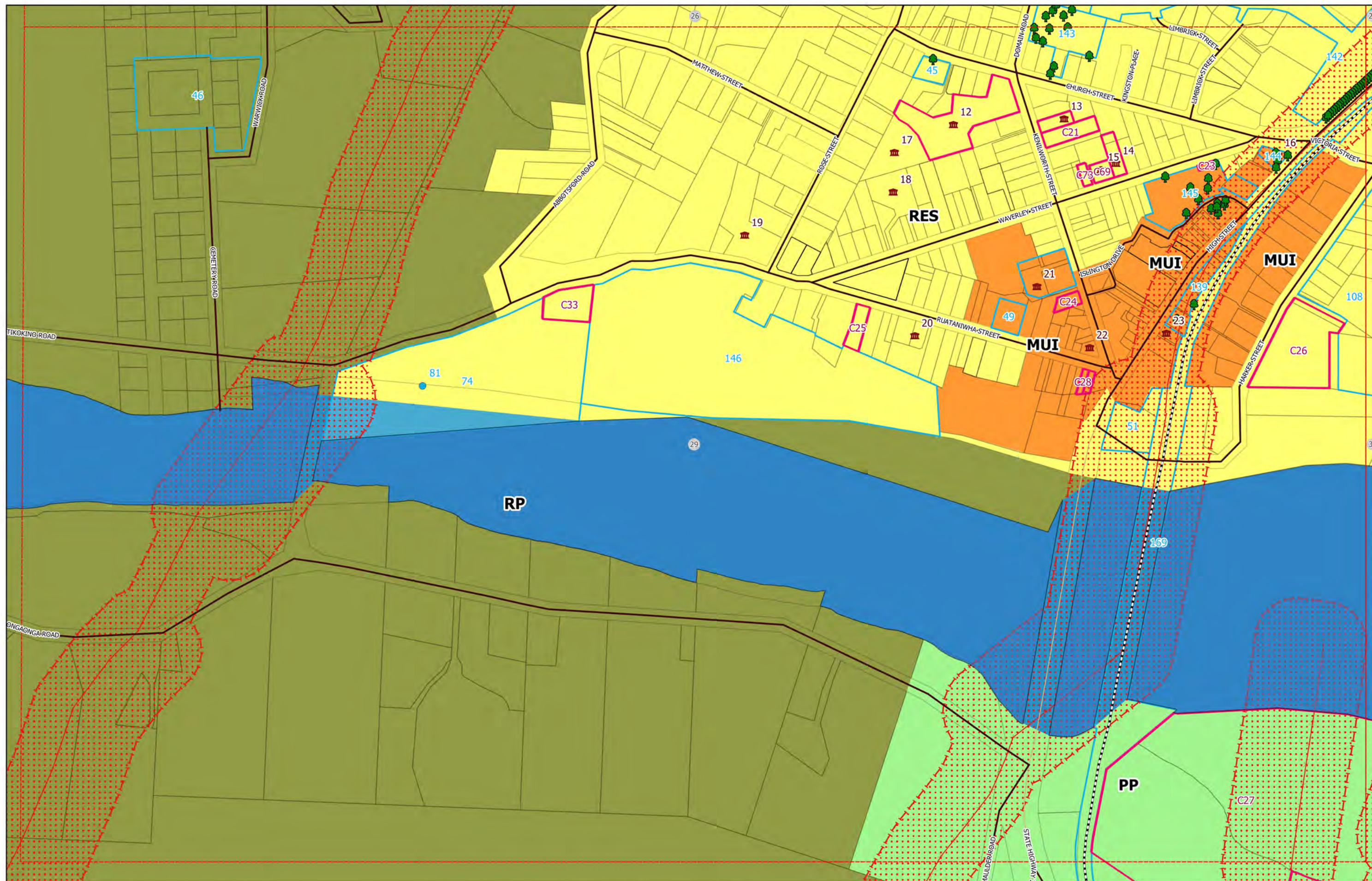
Zones	Archaeological Sites	Notations	
Commercial (COM)	Agricultural/ pastoral	Nga Whenua Rahui Areas	Outer Control Boundary (OCB)
Mixed Use Industrial (MUI)	Artefact find	Significant Natural Areas	Air Noise Boundary (ANB)
Residential (RES)	Burial/ cemetery	Statutory acknowledgement Area	Marae
Rural Living (RL)	Commercial	Esplanade	Heritage items
Rural Production (RP)	Flour milling	High Natural Coastal Character Area	Heritage/Notable trees
Plains Production (PP)	Historic - domestic	Floodable Area	Designations
Rural Townships (RT)	Industrial	Fault Zone	Community Facilities
Coastal Settlements (CS)	Maori horticulture	Liquefaction Buffer	Faultline
	Midden/Oven	Liquefaction Severity	Commercial Frontage
	Military (non-Maori)	Coastal Environment	District Boundary
	Pa	Community Facilities	Stopbank
	Pa - island/ swamp	Designations	Kapuni Gas Pipeline
	Pit/Terrace		Power Lines
	Transport/ communication		Designations
	Unclassified		

PLANNING MAP 28

APPENDICES

- A Schedule of Designations
- B Schedule of Heritage Items and Notable Trees
- C Schedule of Archaeological Sites
- D Schedule of Sites of Significant Interest to Tangata Whenua
- E Schedule of Statutory Acknowledgment Areas
- F Schedule of Areas of Significant Natural Areas
- G Schedule of Areas of High Natural Character
- H Schedule of Areas of Outstanding Natural Landscape, Outstanding Natural Features and Significant Amenity Features
- I Schedule of Identified Community Facilities

Refer to relevant appendix for detail on these sheets.



DISCLAIMER:
CHB District Council has made information available under Section 10 to 18 (inclusive) of the Local Government Official Information and Meetings Act 1987 ONLY. This plan may contain errors or omissions or may not have the spatial accuracy required for some purposes. Council accepts no responsibility for the precise location of services (including land information) shown on this plan. There may be other information relating to the area shown on this map which is unknown to the Council. Please consult COUNCIL if you have any queries. No person should rely on any information without seeking appropriate independent and professional advice. The information provided does not constitute a Land Information Memorandum or any similar document. Care must be taken when reading this plan as any location of boundaries may not coincide with aerial photography. For exact spatial location of legal boundaries consult a Registered Surveyor.

Central Hawkes Bay Regional Plan 2019 **Map No. 29 - Waipawa**

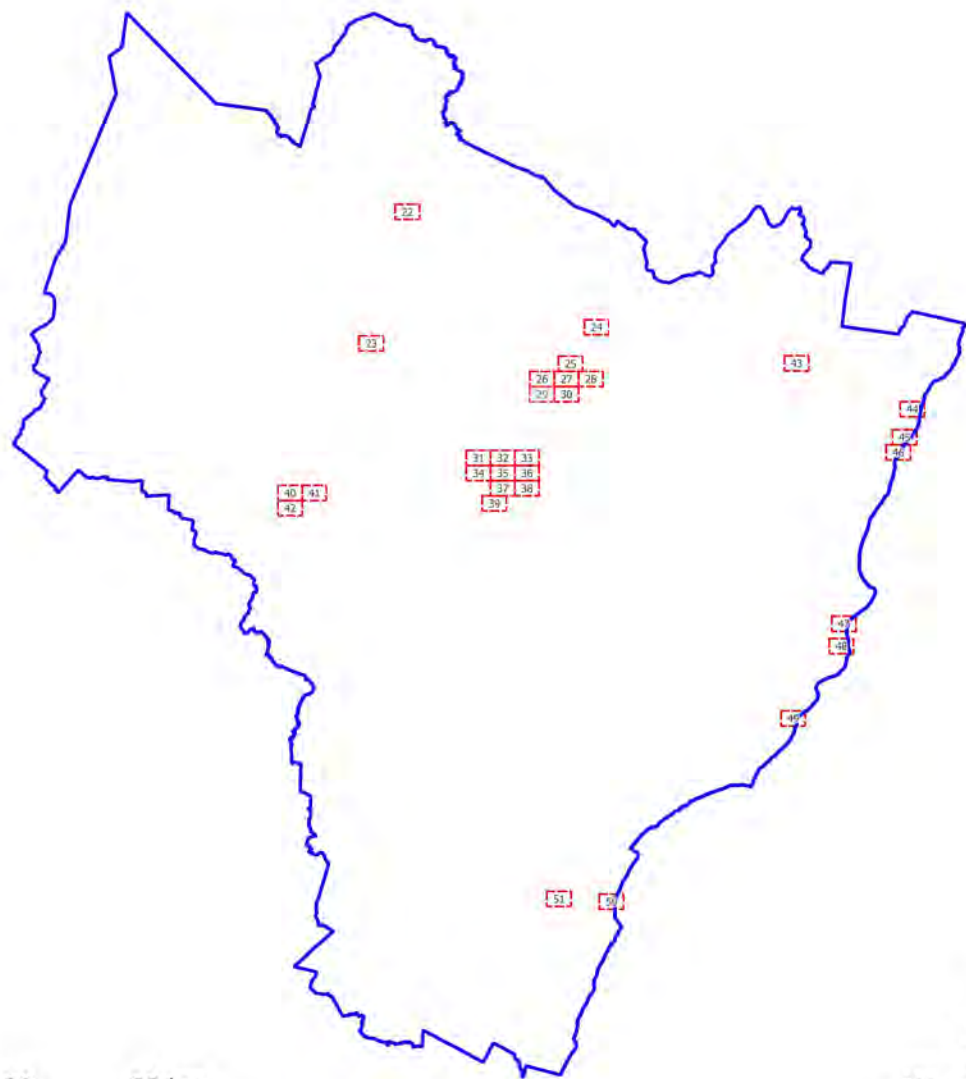


0 100 200 m
Scale 1:50000 at A3

Cadastral information derived from Land Information New Zealand (LINZ) Landline Cadastral Database. CROWN COPYRIGHT RESERVED and Department of Conservation (DOC)



KEY TO MAPS



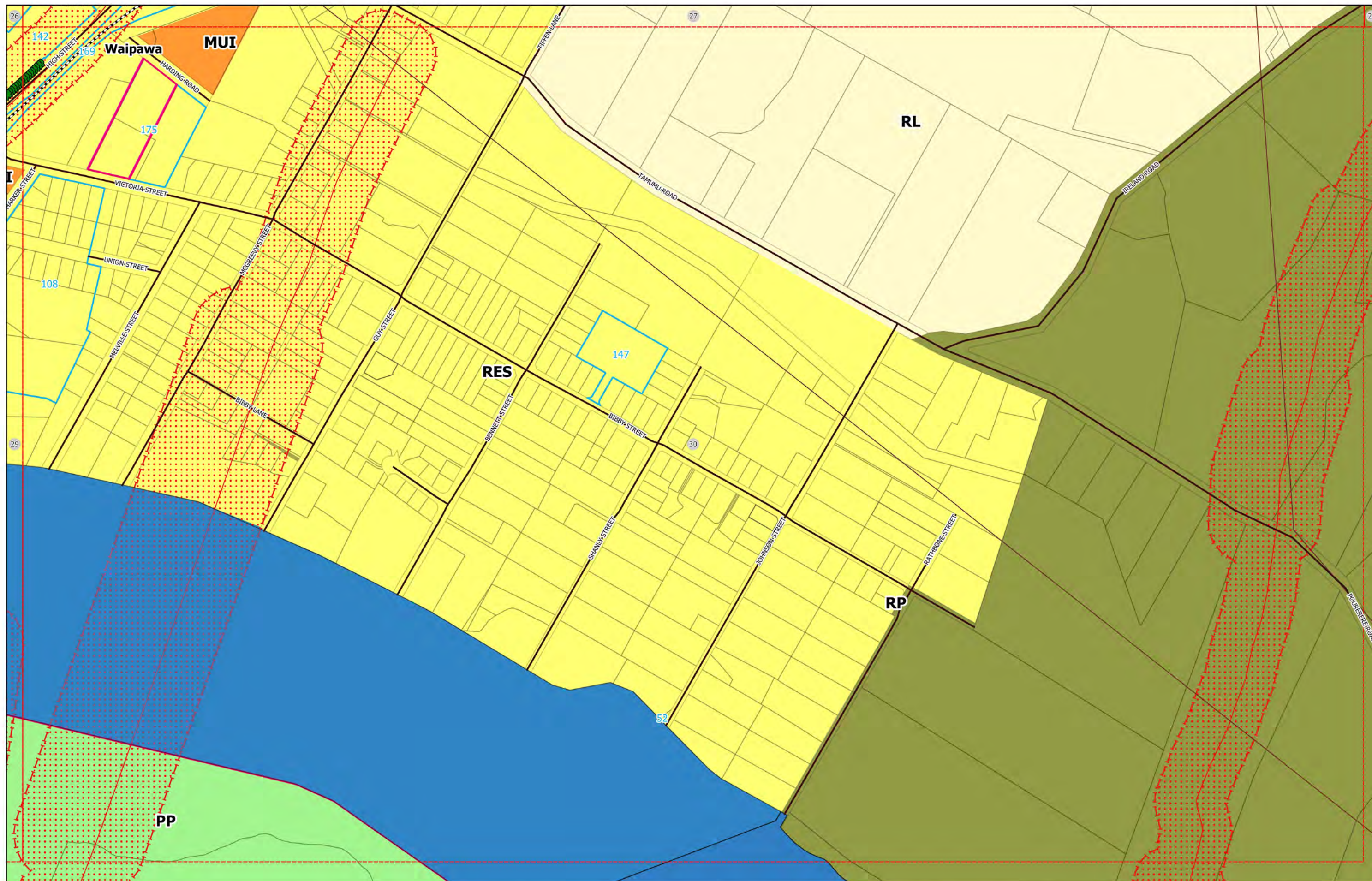
Zones	Archaeological Sites	Notations	
Commercial (COM)	Agricultural/ pastoral	Nga Whenua Rahui Areas	Outer Control Boundary (OCB)
Mixed Use Industrial (MUI)	Artefact find	Significant Natural Areas	Air Noise Boundary (ANB)
Residential (RES)	Burial/ cemetery	Statutory acknowledgement Area	Marae
Rural Living (RL)	Commercial	Esplanade	Heritage items
Rural Production (RP)	Flour milling	High Natural Coastal Character Area	Heritage/Notable trees
Plains Production (PP)	Historic - domestic	Floodable Area	Designations
Rural Townships (RT)	Industrial	Fault Zone	Community Facilities
Coastal Settlements (CS)	Maori horticulture	Liquefaction Buffer	Faultline
	Midden/Oven	Liquefaction Severity	Commercial Frontage
	Military (non-Maori)	Coastal Environment	District Boundary
	Pa	Community Facilities	Stopbank
	Pa - island/ swamp	Designations	Kapuni Gas Pipeline
	Pit/Terrace		Power Lines
	Transport/ communication		Designations
	Unclassified		

PLANNING MAP 29

APPENDICES

- A Schedule of Designations
- B Schedule of Heritage Items and Notable Trees
- C Schedule of Archaeological Sites
- D Schedule of Sites of Significant Interest to Tangata Whenua
- E Schedule of Statutory Acknowledgment Areas
- F Schedule of Areas of Significant Natural Areas
- G Schedule of Areas of High Natural Character
- H Schedule of Areas of Outstanding Natural Landscape, Outstanding Natural Features and Significant Amenity Features
- I Schedule of Identified Community Facilities

Refer to relevant appendix for detail on these sheets.



DISCLAIMER:
CHB District Council has made information available under Section 10 to 18 (inclusive) of the Local Government Official Information and Meetings Act 1987 ONLY. This plan may contain errors or omissions or may not have the spatial accuracy required for some purposes. Council accepts no responsibility for the precise location of services (including land information) shown on this plan. There may be other information relating to the area shown on this map which is unknown to the Council. Please consult COUNCIL if you have any queries. No person should rely on any information without seeking appropriate independent and professional advice. The information provided does not constitute a Land Information Memorandum or any similar document. Care must be taken when reading this plan as any location of boundaries may not coincide with aerial photography. For exact spatial location of legal boundaries consult a Registered Surveyor.

Central Hawkes Bay Regional Plan 2019 **Map No. 30 - Waipawa**

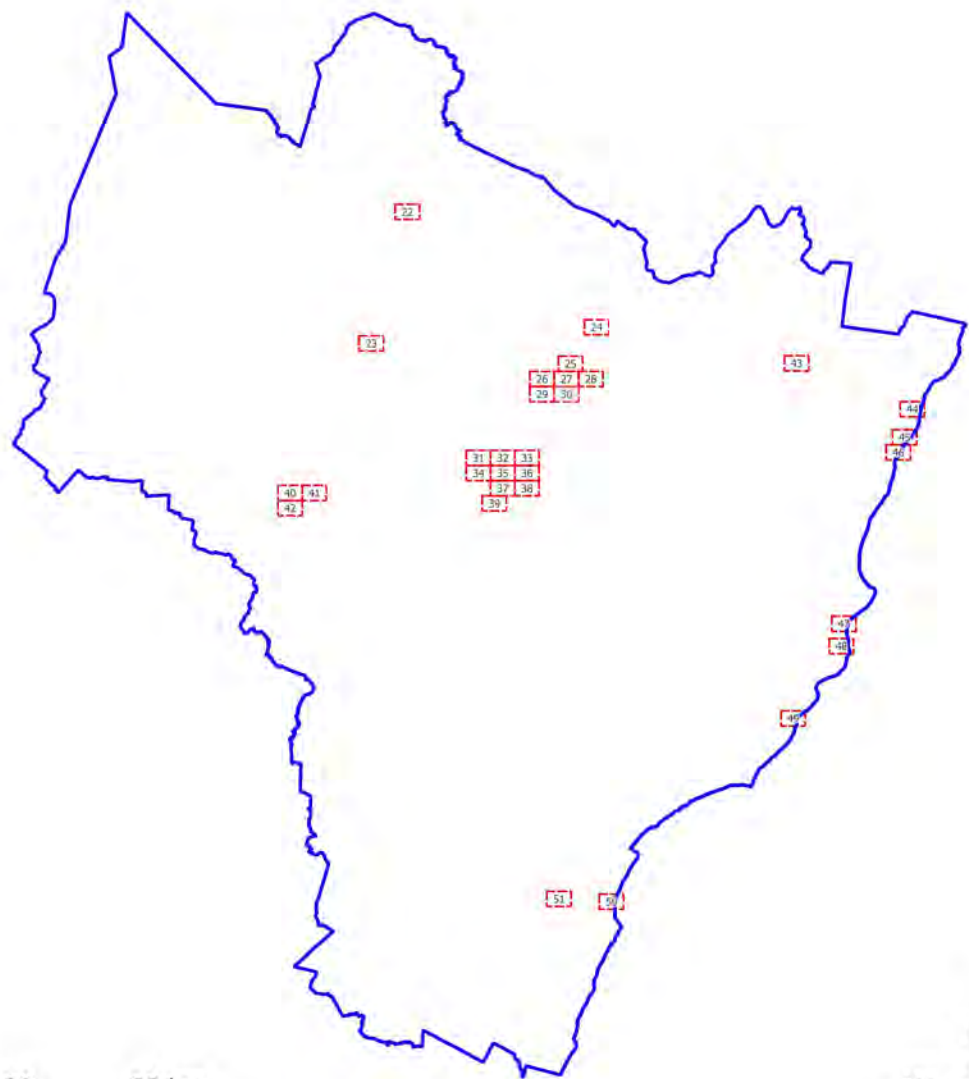


0 100 200 m
Scale 1:50000 at A3

Cadastral information derived from Land Information New Zealand (LINZ) Landline Cadastral Database. CROWN COPYRIGHT RESERVED and Department of Conservation (DOC)



KEY TO MAPS



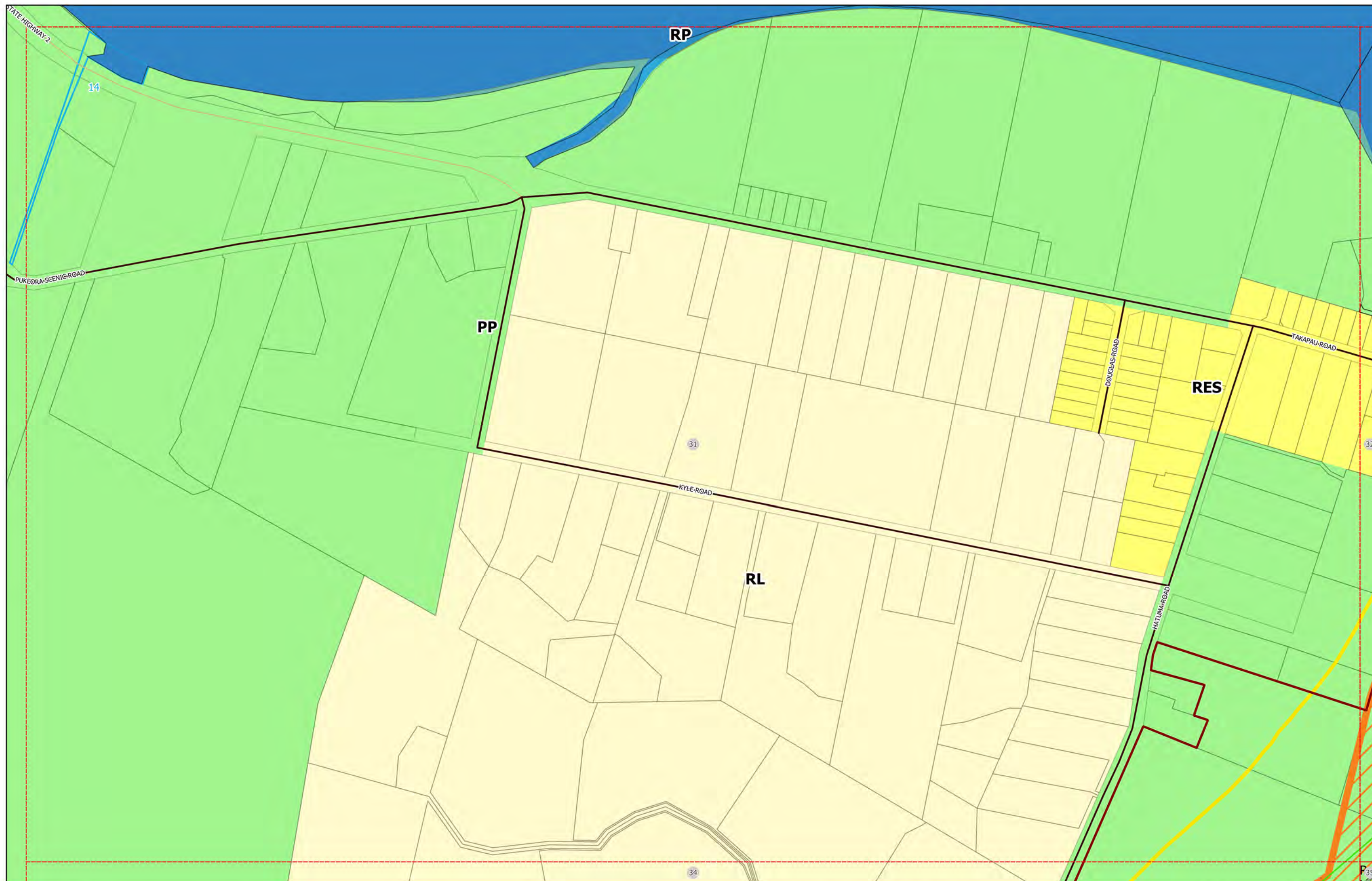
Zones	Archaeological Sites	Notations	
Commercial (COM)	Agricultural/ pastoral	Nga Whenua Rahui Areas	Outer Control Boundary (OCB)
Mixed Use Industrial (MUI)	Artefact find	Significant Natural Areas	Air Noise Boundary (ANB)
Residential (RES)	Burial/ cemetery	Statutory acknowledgement Area	Marae
Rural Living (RL)	Commercial	Esplanade	Heritage items
Rural Production (RP)	Flour milling	High Natural Coastal Character Area	Heritage/Notable trees
Plains Production (PP)	Historic - domestic	Floodable Area	Designations
Rural Townships (RT)	Industrial	Fault Zone	Community Facilities
Coastal Settlements (CS)	Maori horticulture	Liquefaction Buffer	Faultline
	Midden/Oven	Liquefaction Severity	Commercial Frontage
	Military (non-Maori)	Coastal Environment	District Boundary
	Pa	Community Facilities	Stopbank
	Pa - island/ swamp	Designations	Kapuni Gas Pipeline
	Pit/Terrace		Power Lines
	Transport/ communication		Designations
	Unclassified		

PLANNING MAP 30

APPENDICES

- A Schedule of Designations
- B Schedule of Heritage Items and Notable Trees
- C Schedule of Archaeological Sites
- D Schedule of Sites of Significant Interest to Tangata Whenua
- E Schedule of Statutory Acknowledgment Areas
- F Schedule of Areas of Significant Natural Areas
- G Schedule of Areas of High Natural Character
- H Schedule of Areas of Outstanding Natural Landscape, Outstanding Natural Features and Significant Amenity Features
- I Schedule of Identified Community Facilities

Refer to relevant appendix for detail on these sheets.



DISCLAIMER:
CHB District Council has made information available under Section 10 to 18 (inclusive) of the Local Government Official Information and Meetings Act 1987 ONLY. This plan may contain errors or omissions or may not have the spatial accuracy required for some purposes. Council accepts no responsibility for the precise location of services (including land information) shown on this plan. There may be other information relating to the area shown on this map which is unknown to the Council. Please consult COUNCIL if you have any queries. No person should rely on any information without seeking appropriate independent and professional advice. The information provided does not constitute a Land Information Memorandum or any similar document. Care must be taken when reading this plan as any location of boundaries may not coincide with aerial photography. For exact spatial location of legal boundaries consult a Registered Surveyor.

Central Hawkes Bay Regional Plan 2019 **Map No. 31 - Waipukurau**

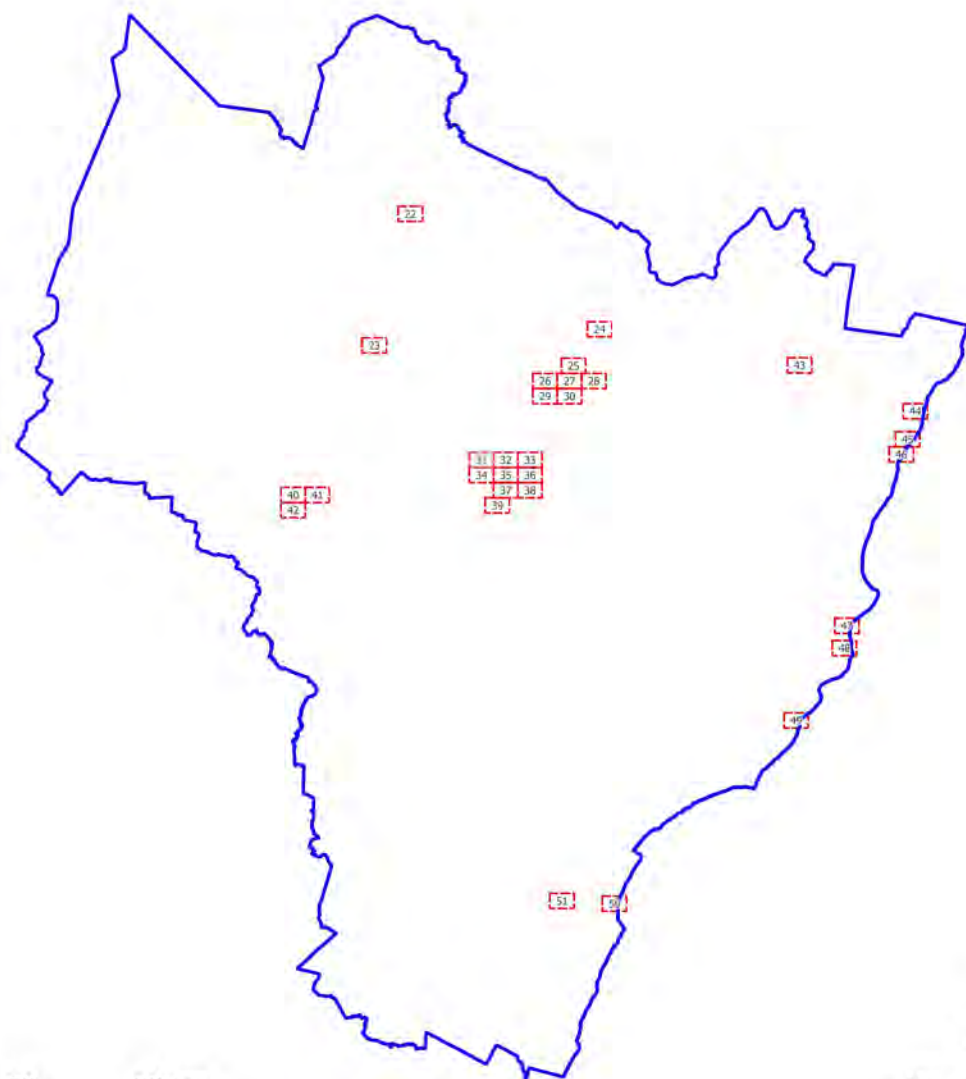


0 100 200 m
Scale 1:50000 at A3

Cadastral information derived from Land Information New Zealand (LINZ) Landline Cadastral Database. CROWN COPYRIGHT RESERVED and Department of Conservation (DOC)



KEY TO MAPS



0 10 20 30 km

Scale 1:600000



Zones

- Commercial (COM)
- Mixed Use Industrial (MUI)
- Residential (RES)
- Rural Living (RL)
- Rural Production (RP)
- Plains Production (PP)
- Rural Townships (RT)
- Coastal Settlements (CS)

Archaeological Sites

- Agricultural/ pastoral
- Artefact find
- Burial/ cemetery
- Commercial
- Flour milling
- Historic - domestic
- Industrial
- Maori horticulture
- Midden/Oven
- Military (non-Maori)
- Pa
- Pa - island/ swamp
- Pit/Terrace
- Transport/ communication
- Unclassified

Notations

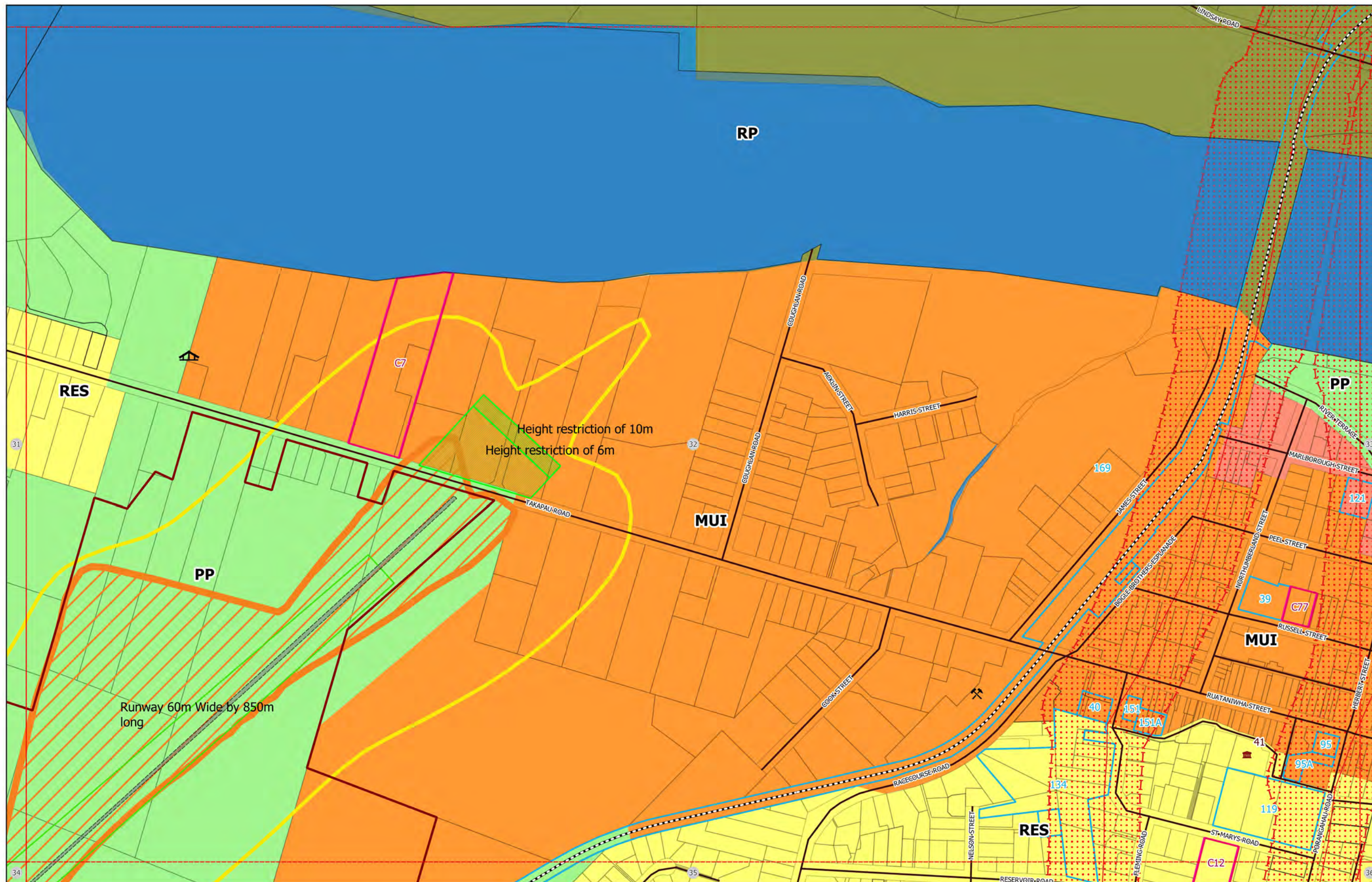
- Nga Whenua Rahui Areas
- Significant Natural Areas
- Statutory acknowledgement Area
- Esplanade
- High Natural Coastal Character Area
- Floodable Area
- Fault Zone
- Liquefaction Buffer
- Liquefaction Severity
- Coastal Environment
- Community Facilities
- Designations
- Outer Control Boundary (OCB)
- Air Noise Boundary (ANB)
- Marae
- Heritage items
- Heritage/Notable trees
- Designations
- Community Facilities
- Faultline
- Commercial Frontage
- District Boundary
- Stopbank
- Kapuni Gas Pipeline
- Power Lines
- Designations

PLANNING MAP 31

APPENDICES

- A Schedule of Designations
- B Schedule of Heritage Items and Notable Trees
- C Schedule of Archaeological Sites
- D Schedule of Sites of Significant Interest to Tangata Whenua
- E Schedule of Statutory Acknowledgment Areas
- F Schedule of Areas of Significant Natural Areas
- G Schedule of Areas of High Natural Character
- H Schedule of Areas of Outstanding Natural Landscape, Outstanding Natural Features and Significant Amenity Features
- I Schedule of Identified Community Facilities

Refer to relevant appendix for detail on these sheets.



DISCLAIMER:
CHB District Council has made information available under Section 10 to 18 (inclusive) of the Local Government Official Information and Meetings Act 1987 ONLY. This plan may contain errors or omissions or may not have the spatial accuracy required for some purposes. Council accepts no responsibility for the precise location of services (including land information) shown on this plan. There may be other information relating to the area shown on this map which is unknown to the Council. Please consult COUNCIL if you have any queries. No person should rely on any information without seeking appropriate independent and professional advice. The information provided does not constitute a Land Information Memorandum or any similar document. Care must be taken when reading this plan as any location of boundaries may not coincide with aerial photography. For exact spatial location of legal boundaries consult a Registered Surveyor.

Central Hawkes Bay Regional Plan 2019 **Map No. 32 - Waipukurau**

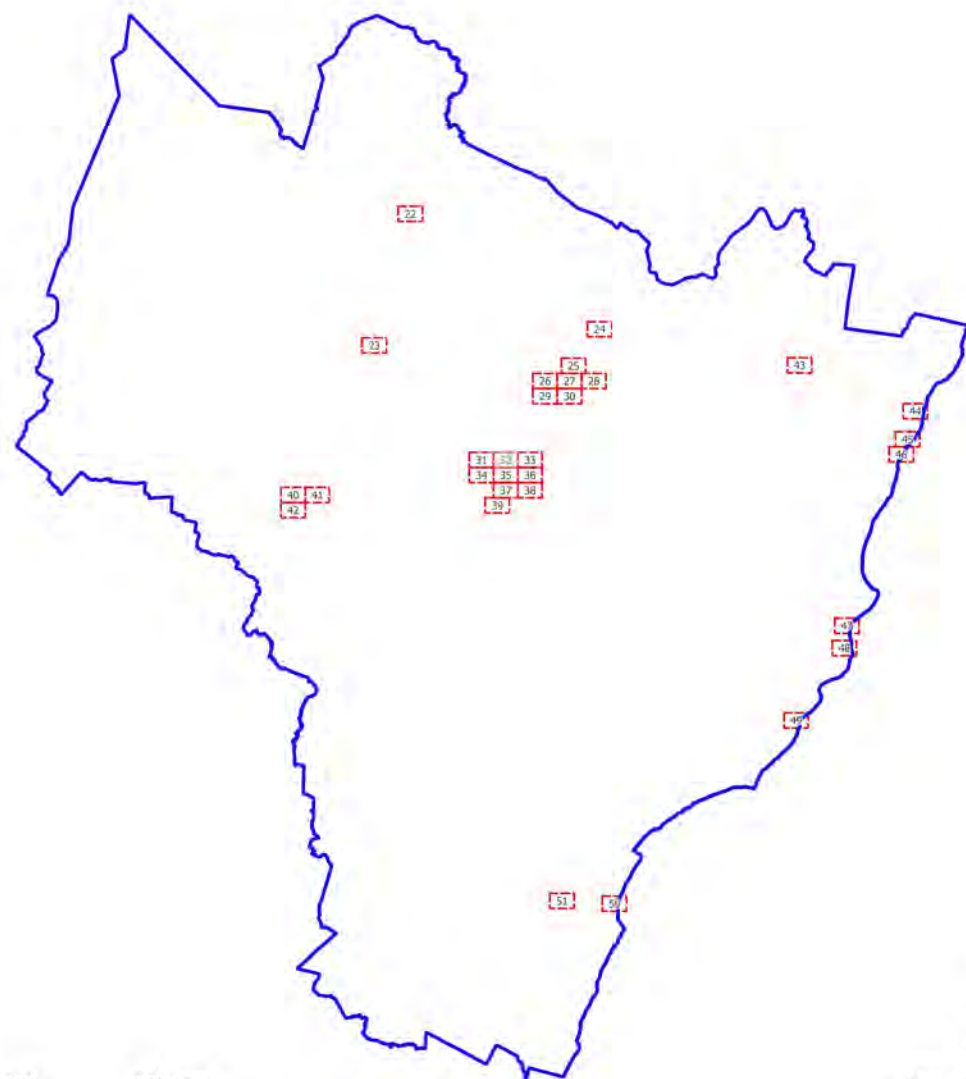


0 100 200 m
Scale 1:50000 at A3

Cadastral information derived from Land Information New Zealand (LINZ) Landline Cadastral Database. CROWN COPYRIGHT RESERVED and Department of Conservation (DOC)



KEY TO MAPS



Zones

- Commercial (COM)
- Mixed Use Industrial (MUI)
- Residential (RES)
- Rural Living (RL)
- Rural Production (RP)
- Plains Production (PP)
- Rural Townships (RT)
- Coastal Settlements (CS)

Archaeological Sites

- Agricultural/ pastoral
- Artefact find
- Burial/ cemetery
- Commercial
- Flour milling
- Historic - domestic
- Industrial
- Maori horticulture
- Midden/Oven
- Military (non-Maori)
- Pa
- Pa - island/ swamp
- Pit/Terrace
- Transport/ communication
- Unclassified

Notations

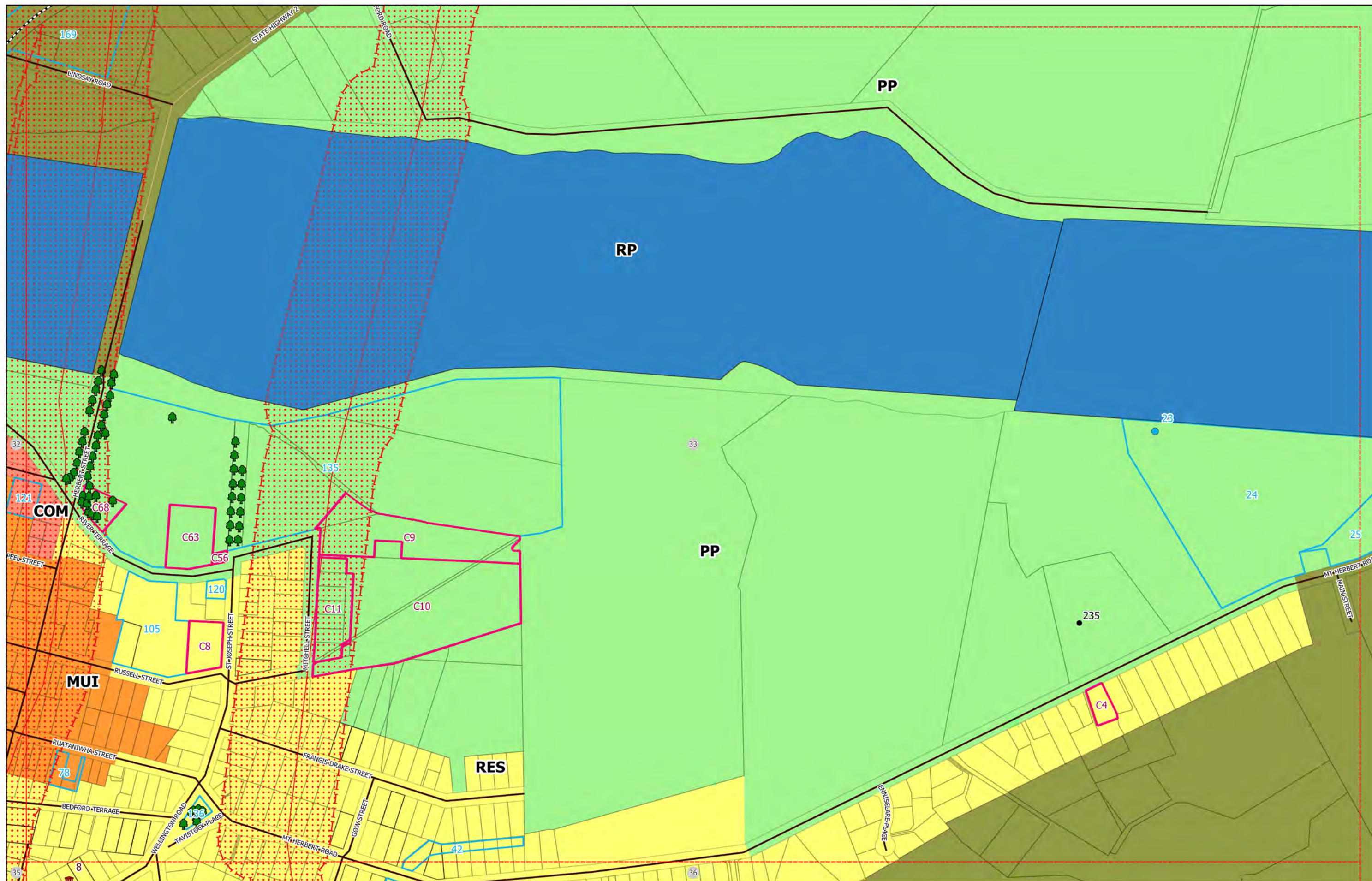
- Nga Whenua Rahui Areas
- Significant Natural Areas
- Statutory acknowledgement Area
- Esplanade
- High Natural Coastal Character Area
- Floodable Area
- Fault Zone
- Liquefaction Buffer
- Liquefaction Severity
- Coastal Environment
- Community Facilities
- Designations
- Outer Control Boundary (OCB)
- Air Noise Boundary (ANB)
- Marae
- Heritage items
- Heritage/Notable trees
- Designations
- Community Facilities
- Faultline
- Commercial Frontage
- District Boundary
- Stopbank
- Kapuni Gas Pipeline
- Power Lines
- Designations

PLANNING MAP 32

APPENDICES

- A Schedule of Designations
- B Schedule of Heritage Items and Notable Trees
- C Schedule of Archaeological Sites
- D Schedule of Sites of Significant Interest to Tangata Whenua
- E Schedule of Statutory Acknowledgment Areas
- F Schedule of Areas of Significant Natural Areas
- G Schedule of Areas of High Natural Character
- H Schedule of Areas of Outstanding Natural Landscape, Outstanding Natural Features and Significant Amenity Features
- I Schedule of Identified Community Facilities

Refer to relevant appendix for detail on these sheets.



DISCLAIMER:
CHB District Council has made information available under Section 10 to 18 (inclusive) of the Local Government Official Information and Meetings Act 1987 ONLY. This plan may contain errors or omissions or may not have the spatial accuracy required for some purposes. Council accepts no responsibility for the precise location of services (including land information) shown on this plan. There may be other information relating to the area shown on this map which is unknown to the Council. Please consult COUNCIL if you have any queries. No person should rely on any information without seeking appropriate independent and professional advice. The information provided does not constitute a Land Information Memorandum or any similar document. Care must be taken when reading this plan as any location of boundaries may not coincide with aerial photography. For exact spatial location of legal boundaries consult a Registered Surveyor.

Central Hawkes Bay Regional Plan 2019 **Map No. 33 - Waipukurau**

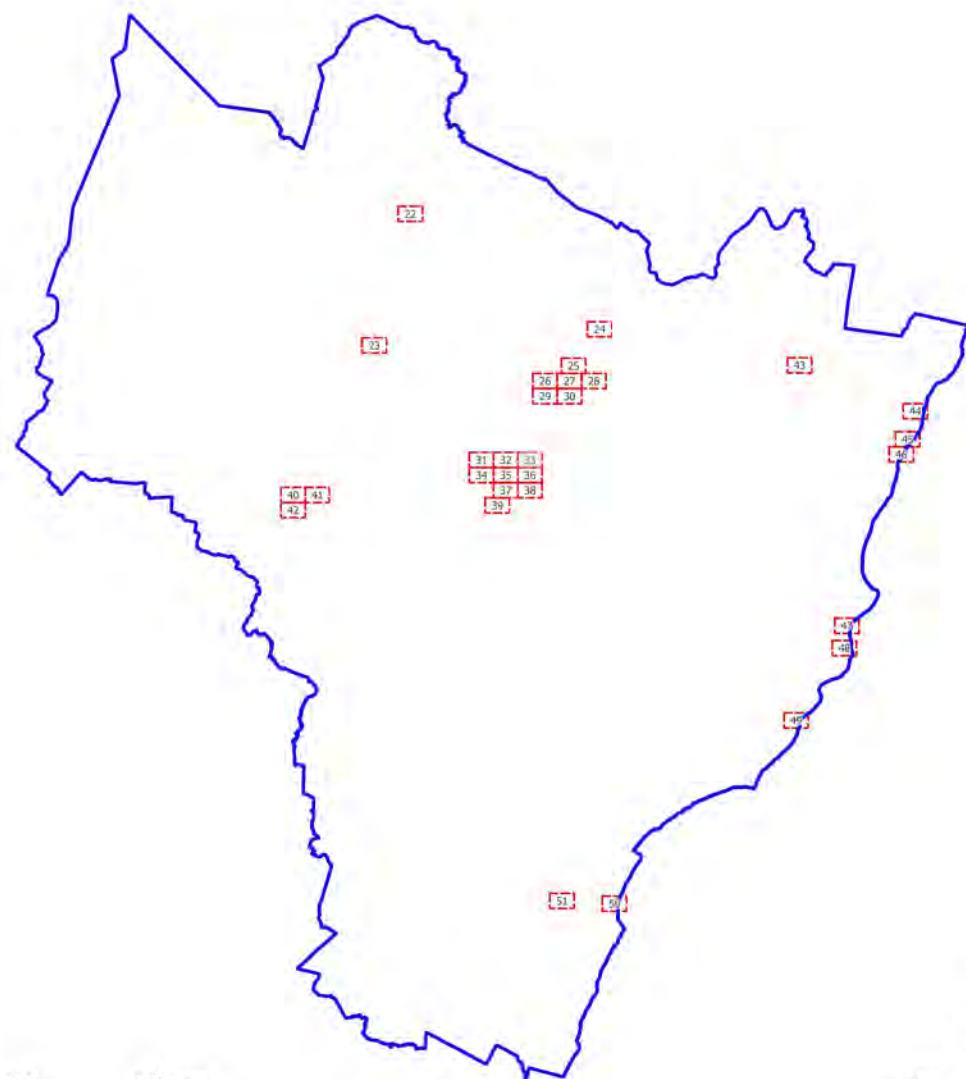


0 100 200 m
Scale 1:50000 at A3

Cadastral information derived from Land Information New Zealand (LINZ) Landline Cadastral Database. CROWN COPYRIGHT RESERVED and Department of Conservation (DOC)



KEY TO MAPS



0 10 20 30 km

Scale 1:600000



Zones

- Commercial (COM)
- Mixed Use Industrial (MUI)
- Residential (RES)
- Rural Living (RL)
- Rural Production (RP)
- Plains Production (PP)
- Rural Townships (RT)
- Coastal Settlements (CS)

Archaeological Sites

- Agricultural/ pastoral
- Artefact find
- Burial/ cemetery
- Commercial
- Flour milling
- Historic - domestic
- Industrial
- Maori horticulture
- Midden/Oven
- Military (non-Maori)
- Pa
- Pa - island/ swamp
- Pit/Terrace
- Transport/ communication
- Unclassified

Notations

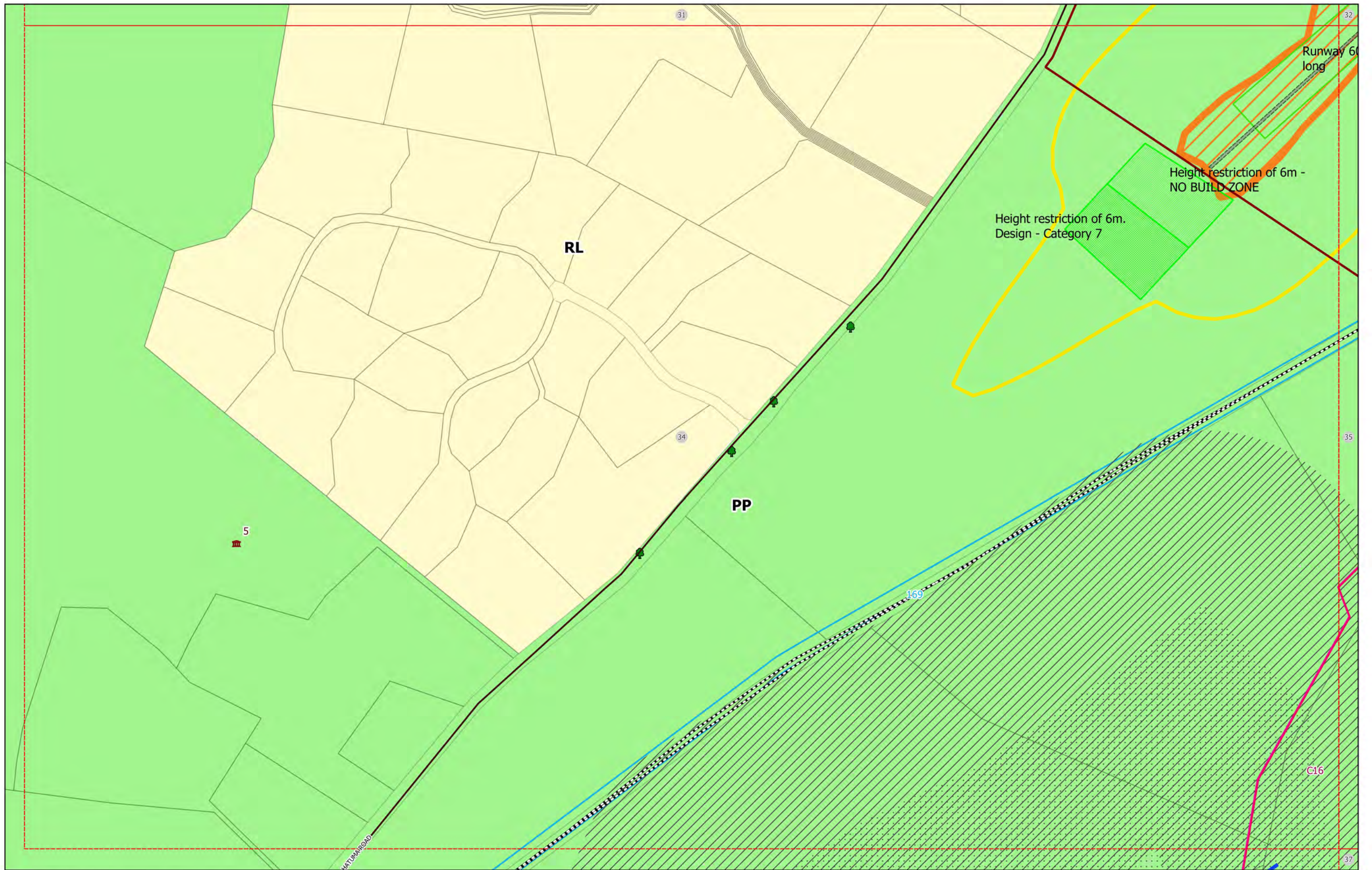
- Nga Whenua Rahui Areas
- Significant Natural Areas
- Statutory acknowledgement Area
- Esplanade
- High Natural Coastal Character Area
- Floodable Area
- Fault Zone
- Liquefaction Buffer
- Liquefaction Severity
- Coastal Environment
- Community Facilities
- Designations
- Outer Control Boundary (OCB)
- Air Noise Boundary (ANB)
- Marae
- Heritage items
- Heritage/Notable trees
- Designations
- Community Facilities
- Faultline
- Commercial Frontage
- District Boundary
- Stopbank
- Kapuni Gas Pipeline
- Power Lines
- Designations

PLANNING MAP 33

APPENDICES

- A Schedule of Designations
- B Schedule of Heritage Items and Notable Trees
- C Schedule of Archaeological Sites
- D Schedule of Sites of Significant Interest to Tangata Whenua
- E Schedule of Statutory Acknowledgment Areas
- F Schedule of Areas of Significant Natural Areas
- G Schedule of Areas of High Natural Character
- H Schedule of Areas of Outstanding Natural Landscape, Outstanding Natural Features and Significant Amenity Features
- I Schedule of Identified Community Facilities

Refer to relevant appendix for detail on these sheets.



DISCLAIMER:
CHB District Council has made information available under Section 10 to 18 (inclusive) of the Local Government Official Information and Meetings Act 1987 ONLY. This plan may contain errors or omissions or may not have the spatial accuracy required for some purposes. Council accepts no responsibility for the precise location of services (including land information) shown on this plan. There may be other information relating to the area shown on this map which is unknown to the Council. Please consult COUNCIL if you have any queries. No person should rely on any information without seeking appropriate independent and professional advice. The information provided does not constitute a Land Information Memorandum or any similar document. Care must be taken when reading this plan as any location of boundaries may not coincide with aerial photography. For exact spatial location of legal boundaries consult a Registered Surveyor.

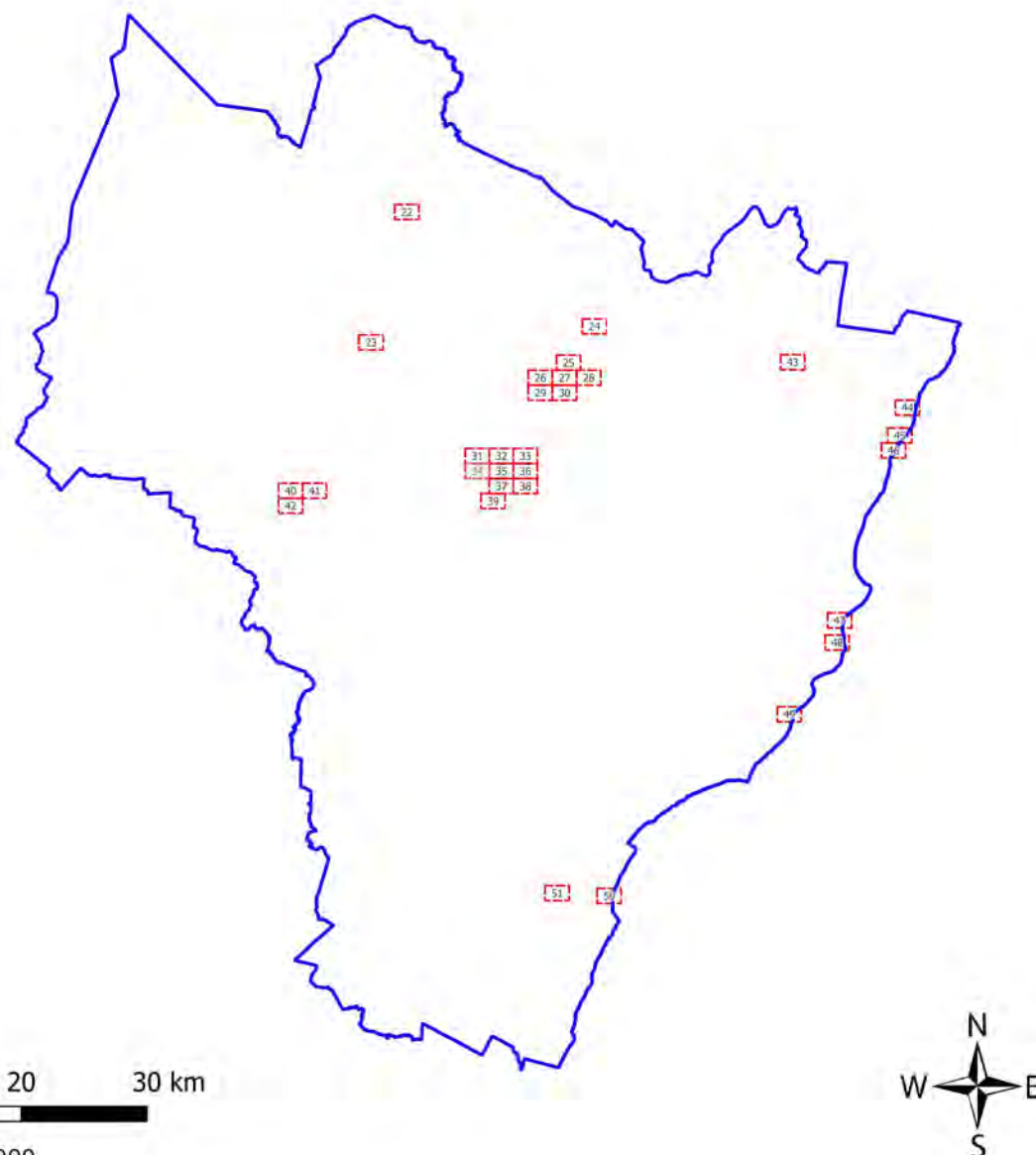
Central Hawkes Bay Regional Plan 2019 **Map No. 34 - Waipukurau**



0 100 200 m
Scale 1:50000 at A3
Cadastral information derived from Land Information New Zealand (LINZ) Landline Cadastral Database. CROWN COPYRIGHT RESERVED and Department of Conservation (DOC)



KEY TO MAPS



PLANNING MAP 34

APPENDICES

- A Schedule of Designations
- B Schedule of Heritage Items and Notable Trees
- C Schedule of Archaeological Sites
- D Schedule of Sites of Significant Interest to Tangata Whenua
- E Schedule of Statutory Acknowledgment Areas
- F Schedule of Areas of Significant Natural Areas
- G Schedule of Areas of High Natural Character
- H Schedule of Areas of Outstanding Natural Landscape, Outstanding Natural Features and Significant Amenity Features
- I Schedule of Identified Community Facilities

Refer to relevant appendix for detail on these sheets.

Zones

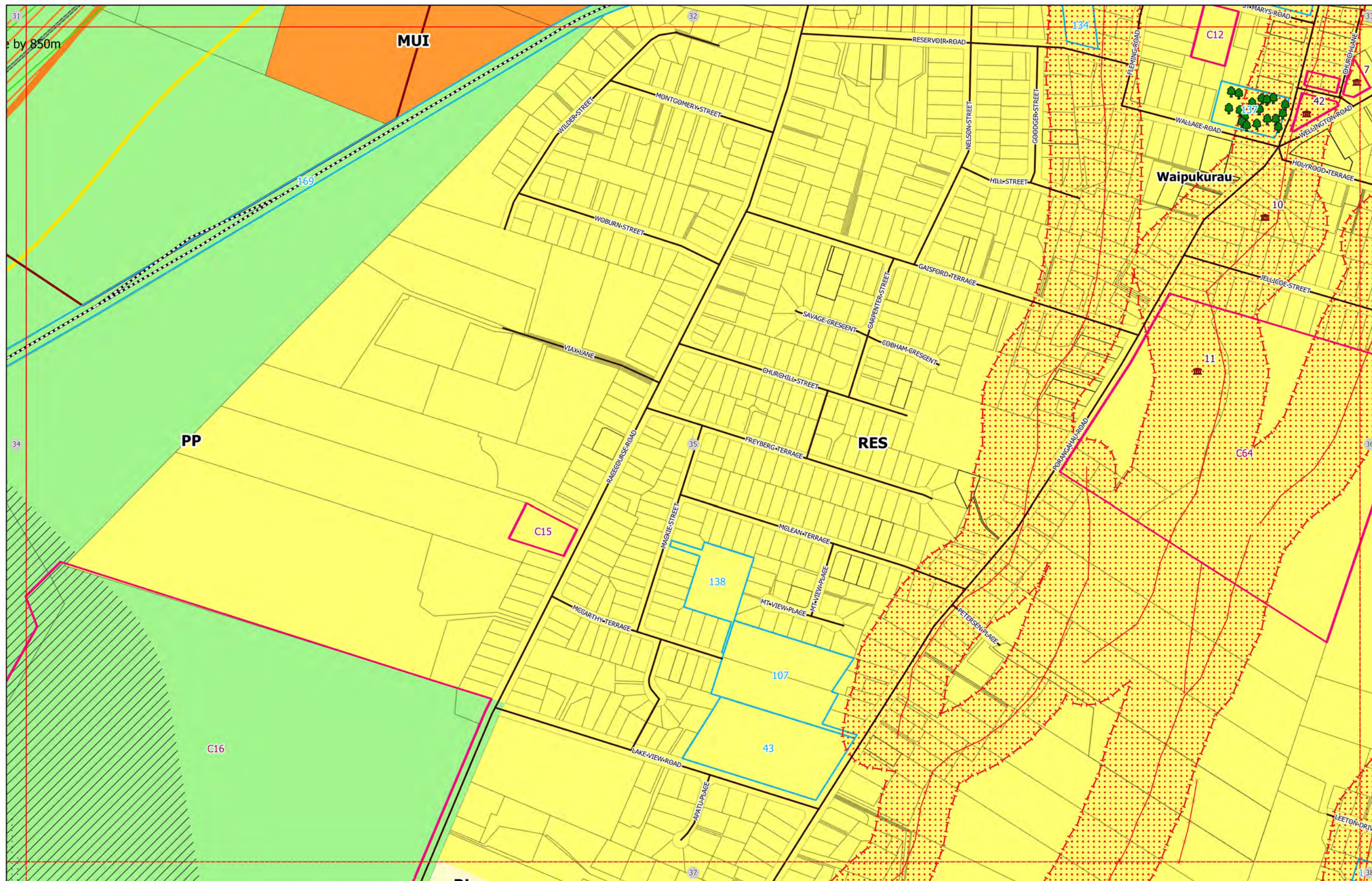
- Commercial (COM)
- Mixed Use Industrial (MUI)
- Residential (RES)
- Rural Living (RL)
- Rural Production (RP)
- Plains Production (PP)
- Rural Townships (RT)
- Coastal Settlements (CS)

Archaeological Sites

- Agricultural/ pastoral
- Artefact find
- Burial/ cemetery
- Commercial
- Flour milling
- Historic - domestic
- Industrial
- Maori horticulture
- Midden/Oven
- Military (non-Maori)
- Pa
- Pa - island/ swamp
- Pit/Terrace
- Transport/ communication
- Unclassified

Notations

- Nga Whenua Rahui Areas
- Significant Natural Areas
- Statutory acknowledgement Area
- Esplanade
- High Natural Coastal Character Area
- Floodable Area
- Fault Zone
- Liquefaction Buffer
- Liquefaction Severity
- Coastal Environment
- Community Facilities
- Designations
- Outer Control Boundary (OCB)
- Air Noise Boundary (ANB)
- Marae
- Heritage items
- Heritage/Notable trees
- Designations
- Community Facilities
- Faultline
- Commercial Frontage
- District Boundary
- Stopbank
- Kapuni Gas Pipeline
- Power Lines
- Designations



DISCLAIMER:
CHB District Council has made information available under Section 10 to 18 (inclusive) of the Local Government Official Information and Meetings Act 1987 ONLY. This plan may contain errors or omissions or may not have the spatial accuracy required for some purposes. Council accepts no responsibility for the precise location of services (including land information) shown on this plan. There may be other information relating to the area shown on this map which is unknown to the Council. Please consult COUNCIL if you have any queries. No person should rely on any information without seeking appropriate independent and professional advice. The information provided does not constitute a Land Information Memorandum or any similar document. Care must be taken when reading this plan as any location of boundaries may not coincide with aerial photography. For exact spatial location of legal boundaries consult a Registered Surveyor.

Central Hawkes Bay Regional Plan 2019 **Map No. 35 - Waipukurau**

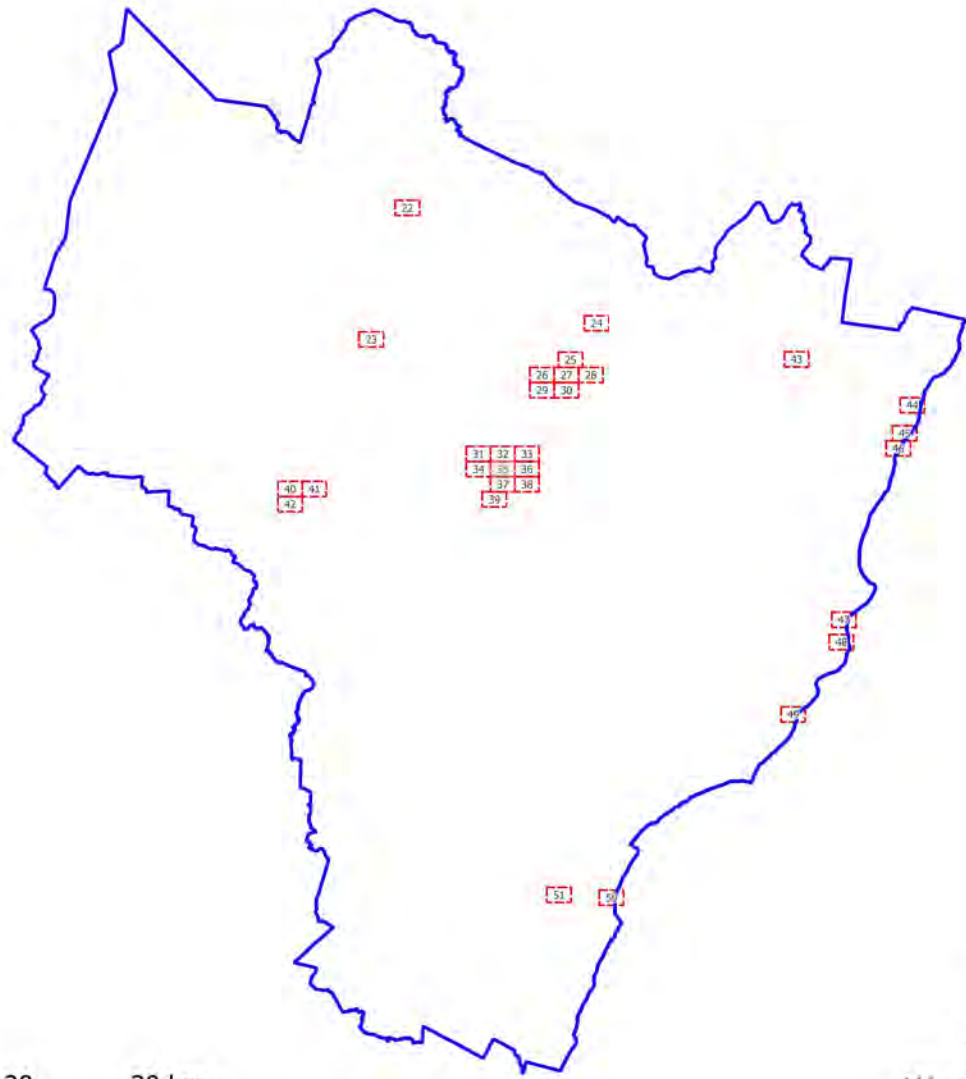


0 100 200 m
Scale 1:50000 at A3

Cadastral information derived from Land Information New Zealand (LINZ) Landline Cadastral Database. CROWN COPYRIGHT RESERVED and Department of Conservation (DOC)



KEY TO MAPS



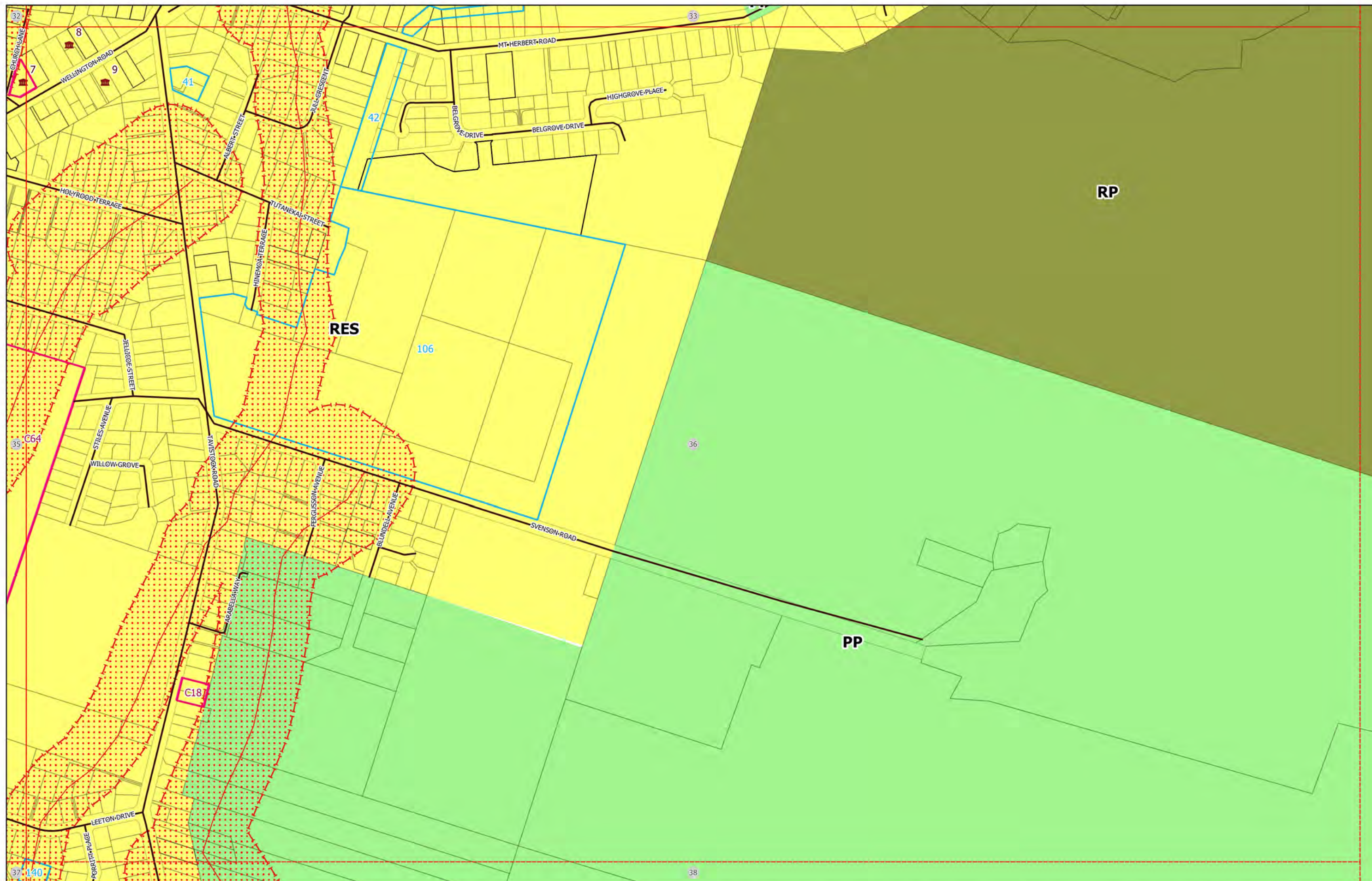
Zones	Archaeological Sites	Notations	
Commercial (COM)	Agricultural/ pastoral	Nga Whenua Rahui Areas	Outer Control Boundary (OCB)
Mixed Use Industrial (MUI)	Artefact find	Significant Natural Areas	Air Noise Boundary (ANB)
Residential (RES)	Burial/ cemetery	Statutory acknowledgement Area	Marae
Rural Living (RL)	Commercial	Esplanade	Heritage items
Rural Production (RP)	Flour milling	High Natural Coastal Character Area	Heritage/Notable trees
Plains Production (PP)	Historic - domestic	Floodable Area	Designations
Rural Townships (RT)	Industrial	Fault Zone	Community Facilities
Coastal Settlements (CS)	Maori horticulture	Liquefaction Buffer	Faultline
	Midden/Oven	Liquefaction Severity	Commercial Frontage
	Military (non-Maori)	Coastal Environment	District Boundary
	Pa	Community Facilities	Stopbank
	Pa - island/ swamp	Designations	Kapuni Gas Pipeline
	Pit/Terrace		Power Lines
	Transport/ communication		Designations
	Unclassified		

PLANNING MAP 35

APPENDICES


- A Schedule of Designations
- B Schedule of Heritage Items and Notable Trees
- C Schedule of Archaeological Sites
- D Schedule of Sites of Significant Interest to Tangata Whenua
- E Schedule of Statutory Acknowledgment Areas
- F Schedule of Areas of Significant Natural Areas
- G Schedule of Areas of High Natural Character
- H Schedule of Areas of Outstanding Natural Landscape, Outstanding Natural Features and Significant Amenity Features
- I Schedule of Identified Community Facilities

Refer to relevant appendix for detail on these sheets.



DISCLAIMER:
CHB District Council has made information available under Section 10 to 18 (inclusive) of the Local Government Official Information and Meetings Act 1987 ONLY. This plan may contain errors or omissions or may not have the spatial accuracy required for some purposes. Council accepts no responsibility for the precise location of services (including land information) shown on this plan. There may be other information relating to the area shown on this map which is unknown to the Council. Please consult COUNCIL if you have any queries. No person should rely on any information without seeking appropriate independent and professional advice. The information provided does not constitute a Land Information Memorandum or any similar document. Care must be taken when reading this plan as any location of boundaries may not coincide with aerial photography. For exact spatial location of legal boundaries consult a Registered Surveyor.

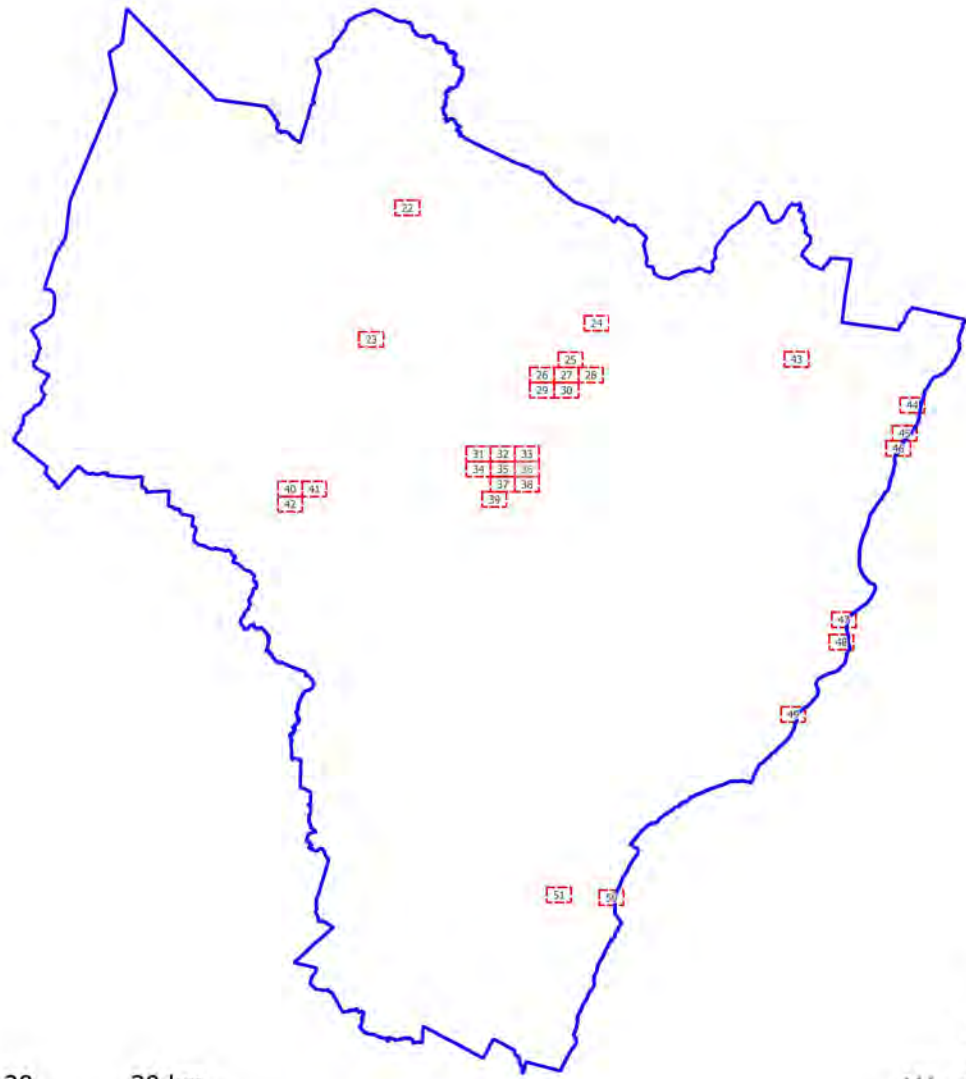
Central Hawkes Bay Regional Plan 2019 **Map No. 36 - Waipukurau**



Cadastral information derived from Land Information New Zealand (LINZ) Landline Cadstral Database. CROWN COPYRIGHT RESERVED and Department of Conservation (DOC)



KEY TO MAPS



0 10 20 30 km
Scale 1:600000



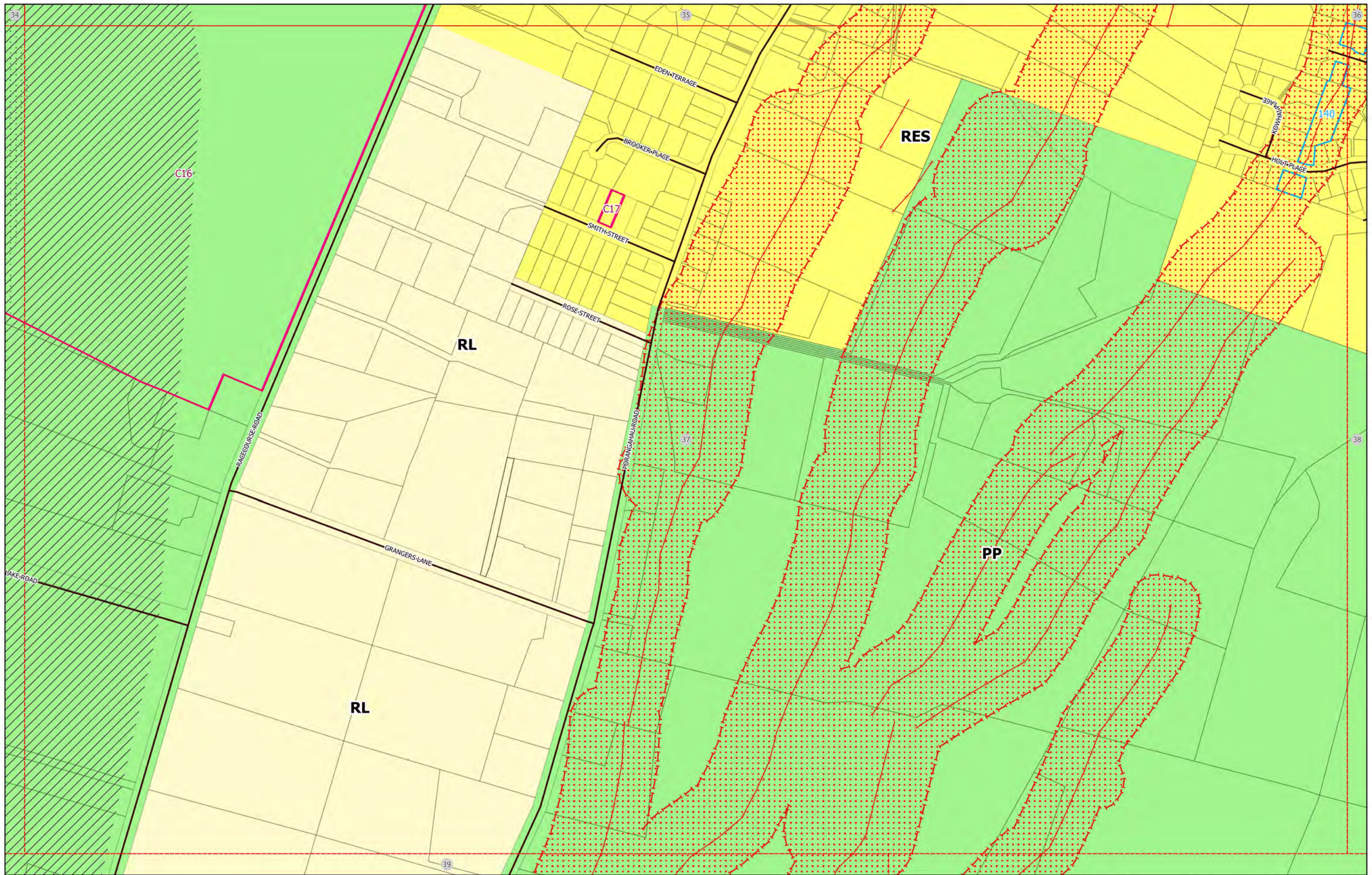
Zones	Archaeological Sites	Notations	
Commercial (COM)	Agricultural/ pastoral	Nga Whenua Rahui Areas	Outer Control Boundary (OCB)
Mixed Use Industrial (MUI)	Artefact find	Significant Natural Areas	Air Noise Boundary (ANB)
Residential (RES)	Burial/ cemetery	Statutory acknowledgement Area	Marae
Rural Living (RL)	Commercial	Esplanade	Heritage items
Rural Production (RP)	Flour milling	High Natural Coastal Character Area	Heritage/Notable trees
Plains Production (PP)	Historic - domestic	Floodable Area	Designations
Rural Townships (RT)	Industrial	Fault Zone	Community Facilities
Coastal Settlements (CS)	Maori horticulture	Liquefaction Buffer	Faultline
	Midden/Oven	Liquefaction Severity	Commercial Frontage
	Military (non-Maori)	Coastal Environment	District Boundary
	Pa	Community Facilities	Stopbank
	Pa - island/ swamp	Designations	Kapuni Gas Pipeline
	Pit/Terrace		Power Lines
	Transport/ communication		Designations
	Unclassified		

PLANNING MAP 36

APPENDICES

- A Schedule of Designations
- B Schedule of Heritage Items and Notable Trees
- C Schedule of Archaeological Sites
- D Schedule of Sites of Significant Interest to Tangata Whenua
- E Schedule of Statutory Acknowledgment Areas
- F Schedule of Areas of Significant Natural Areas
- G Schedule of Areas of High Natural Character
- H Schedule of Areas of Outstanding Natural Landscape, Outstanding Natural Features and Significant Amenity Features
- I Schedule of Identified Community Facilities

Refer to relevant appendix for detail on these sheets.



DISCLAIMER:
CHB District Council has made information available under Section 10 to 18 (inclusive) of the Local Government Official Information and Meetings Act 1987 ONLY. This plan may contain errors or omissions or may not have the spatial accuracy required for some purposes. Council accepts no responsibility for the precise location of services (including land information) shown on this plan. There may be other information relating to the area shown on this map which is unknown to the Council. Please consult COUNCIL if you have any queries. No person should rely on any information without seeking appropriate independent and professional advice. The information provided does not constitute a Land Information Memorandum or any similar document. Care must be taken when reading this plan as any location of boundaries may not coincide with aerial photography. For exact spatial location of legal boundaries consult a Registered Surveyor.

Central Hawkes Bay Regional Plan 2019 **Map No. 37 - Waipukurau**

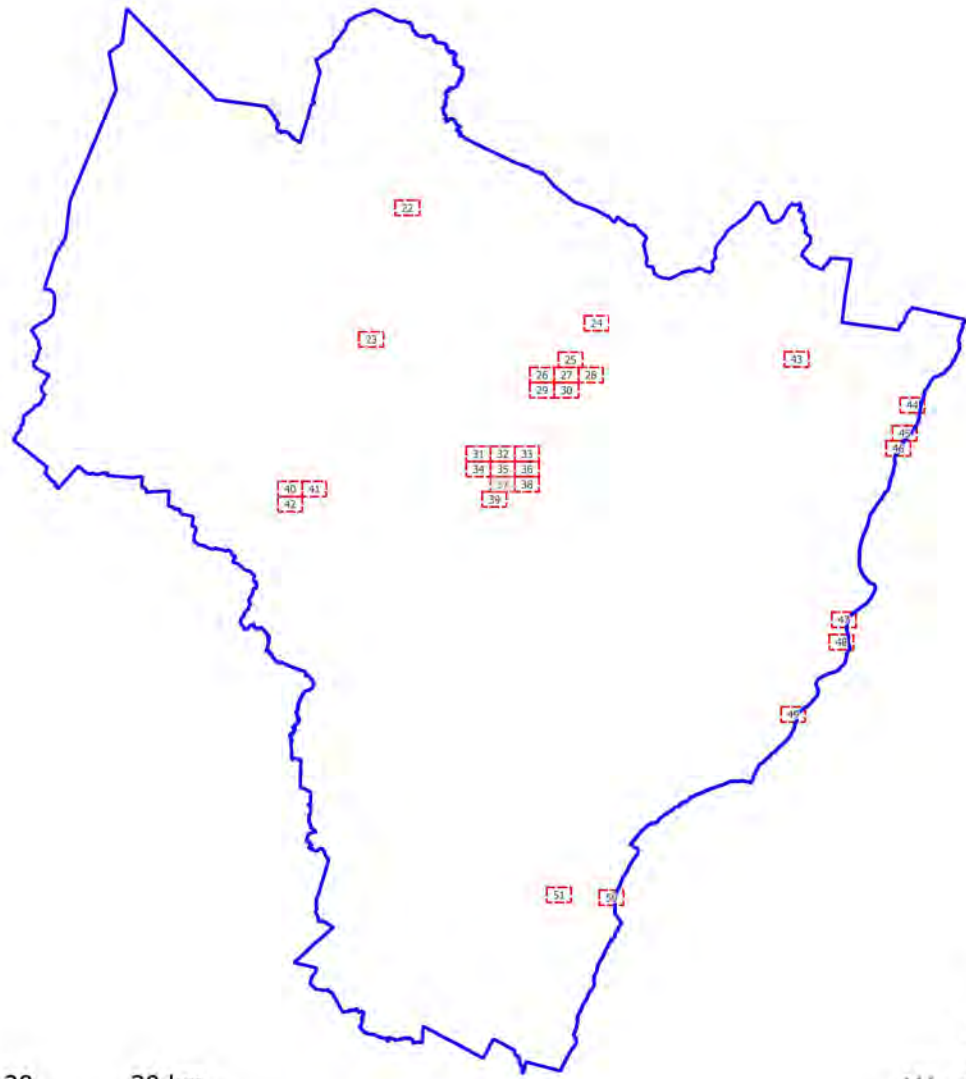


0 100 200 m
Scale 1:50000 at A3

Cadastral information derived from Land Information New Zealand (LINZ) Landline Cadastral Database. CROWN COPYRIGHT RESERVED and Department of Conservation (DOC)



KEY TO MAPS



0 10 20 30 km
Scale 1:600000



Zones	Archaeological Sites	Notations	
Commercial (COM)	Agricultural/ pastoral	Nga Whenua Rahui Areas	Outer Control Boundary (OCB)
Mixed Use Industrial (MUI)	Artefact find	Significant Natural Areas	Air Noise Boundary (ANB)
Residential (RES)	Burial/ cemetery	Statutory acknowledgement Area	Marae
Rural Living (RL)	Commercial	Esplanade	Heritage items
Rural Production (RP)	Flour milling	High Natural Coastal Character Area	Heritage/Notable trees
Plains Production (PP)	Historic - domestic	Floodable Area	Designations
Rural Townships (RT)	Industrial	Fault Zone	Community Facilities
Coastal Settlements (CS)	Maori horticulture	Liquefaction Buffer	Faultline
	Midden/Oven	Liquefaction Severity	Commercial Frontage
	Military (non-Maori)	Coastal Environment	District Boundary
	Pa	Community Facilities	Stopbank
	Pa - island/ swamp	Designations	Kapuni Gas Pipeline
	Pit/Terrace		Power Lines
	Transport/ communication		Designations
	Unclassified		

PLANNING MAP 37

APPENDICES

- A Schedule of Designations
- B Schedule of Heritage Items and Notable Trees
- C Schedule of Archaeological Sites
- D Schedule of Sites of Significant Interest to Tangata Whenua
- E Schedule of Statutory Acknowledgment Areas
- F Schedule of Areas of Significant Natural Areas
- G Schedule of Areas of High Natural Character
- H Schedule of Areas of Outstanding Natural Landscape, Outstanding Natural Features and Significant Amenity Features
- I Schedule of Identified Community Facilities

Refer to relevant appendix for detail on these sheets.



DISCLAIMER:
CHB District Council has made information available under Section 10 to 18 (inclusive) of the Local Government Official Information and Meetings Act 1987 ONLY. This plan may contain errors or omissions or may not have the spatial accuracy required for some purposes. Council accepts no responsibility for the precise location of services (including land information) shown on this plan. There may be other information relating to the area shown on this map which is unknown to the Council. Please consult COUNCIL if you have any queries. No person should rely on any information without seeking appropriate independent and professional advice. The information provided does not constitute a Land Information Memorandum or any similar document. Care must be taken when reading this plan as any location of boundaries may not coincide with aerial photography. For exact spatial location of legal boundaries consult a Registered Surveyor.

Central Hawkes Bay Regional Plan 2019 **Map No. 38 - Waipukurau**

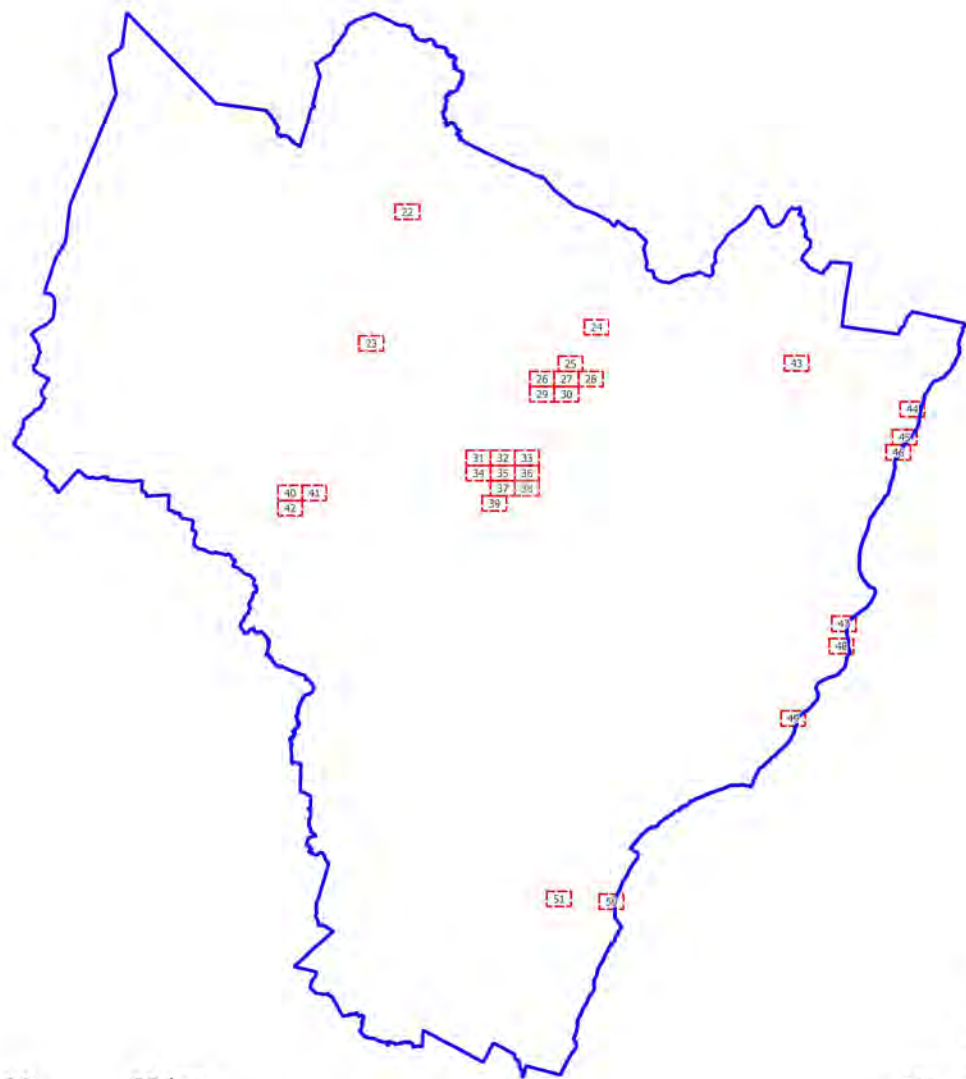


0 100 200 m
Scale 1:50000 at A3

Cadastral information derived from Land Information New Zealand (LINZ) Landline Cadastral Database. CROWN COPYRIGHT RESERVED and Department of Conservation (DOC)



KEY TO MAPS



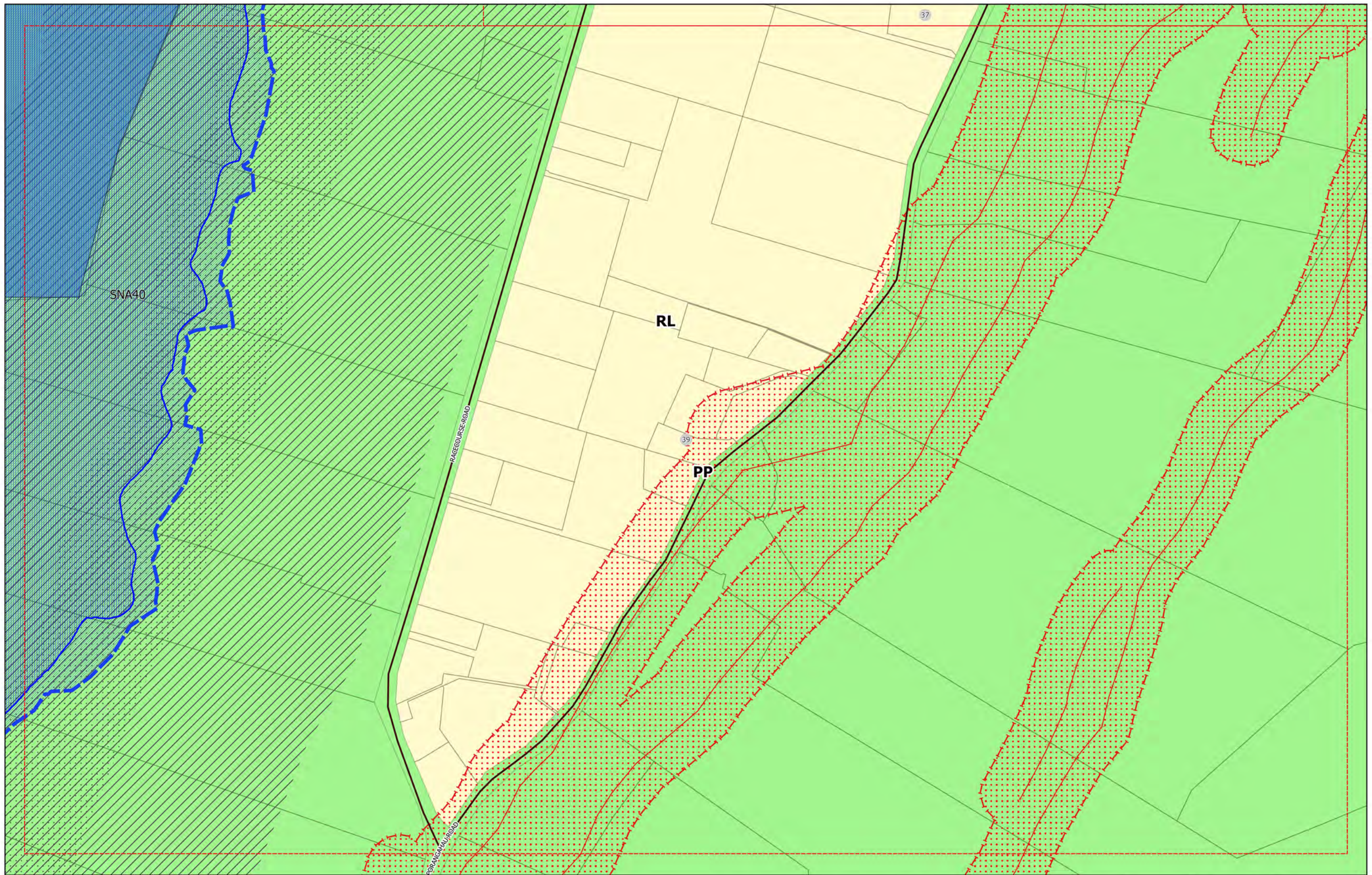
Zones	Archaeological Sites	Notations	
Commercial (COM)	Agricultural/ pastoral	Nga Whenua Rahui Areas	Outer Control Boundary (OCB)
Mixed Use Industrial (MUI)	Artefact find	Significant Natural Areas	Air Noise Boundary (ANB)
Residential (RES)	Burial/ cemetery	Statutory acknowledgement Area	Marae
Rural Living (RL)	Commercial	Esplanade	Heritage items
Rural Production (RP)	Flour milling	High Natural Coastal Character Area	Heritage/Notable trees
Plains Production (PP)	Historic - domestic	Floodable Area	Designations
Rural Townships (RT)	Industrial	Fault Zone	Community Facilities
Coastal Settlements (CS)	Maori horticulture	Liquefaction Buffer	Faultline
	Midden/Oven	Liquefaction Severity	Commercial Frontage
	Military (non-Maori)	Coastal Environment	District Boundary
	Pa	Community Facilities	Stopbank
	Pa - island/ swamp	Designations	Kapuni Gas Pipeline
	Pit/Terrace		Power Lines
	Transport/ communication		Designations
	Unclassified		

PLANNING MAP 38

APPENDICES

- A Schedule of Designations
- B Schedule of Heritage Items and Notable Trees
- C Schedule of Archaeological Sites
- D Schedule of Sites of Significant Interest to Tangata Whenua
- E Schedule of Statutory Acknowledgment Areas
- F Schedule of Areas of Significant Natural Areas
- G Schedule of Areas of High Natural Character
- H Schedule of Areas of Outstanding Natural Landscape, Outstanding Natural Features and Significant Amenity Features
- I Schedule of Identified Community Facilities

Refer to relevant appendix for detail on these sheets.



DISCLAIMER:
CHB District Council has made information available under Section 10 to 18 (inclusive) of the Local Government Official Information and Meetings Act 1987 ONLY. This plan may contain errors or omissions or may not have the spatial accuracy required for some purposes. Council accepts no responsibility for the precise location of services (including land information) shown on this plan. There may be other information relating to the area shown on this map which is unknown to the Council. Please consult COUNCIL if you have any queries. No person should rely on any information without seeking appropriate independent and professional advice. The information provided does not constitute a Land Information Memorandum or any similar document. Care must be taken when reading this plan as any location of boundaries may not coincide with aerial photography. For exact spatial location of legal boundaries consult a Registered Surveyor.

Central Hawkes Bay Regional Plan 2019 **Map No. 39 - Waipukurau**

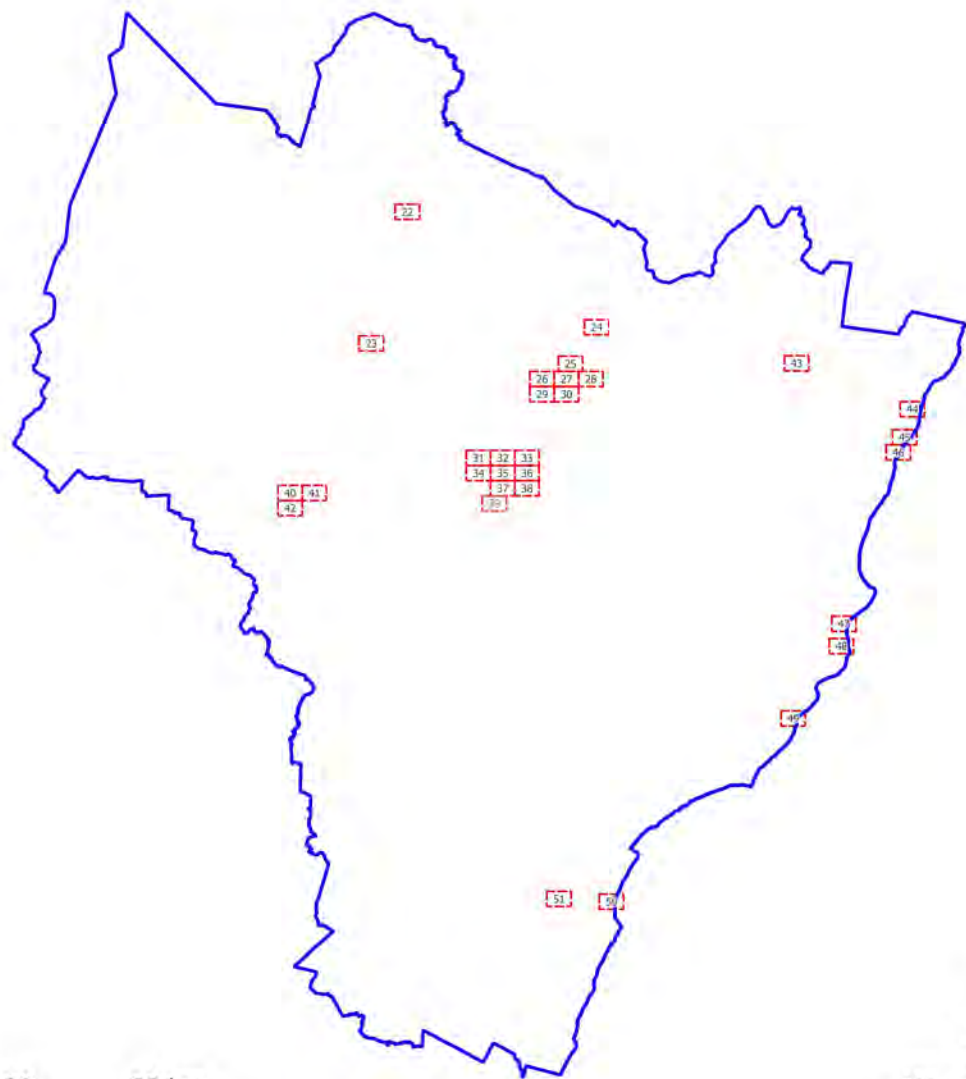


0 100 200 m
Scale 1:50000 at A3

Cadastral information derived from Land Information New Zealand (LINZ) Landline Cadastral Database. CROWN COPYRIGHT RESERVED and Department of Conservation (DOC)



KEY TO MAPS



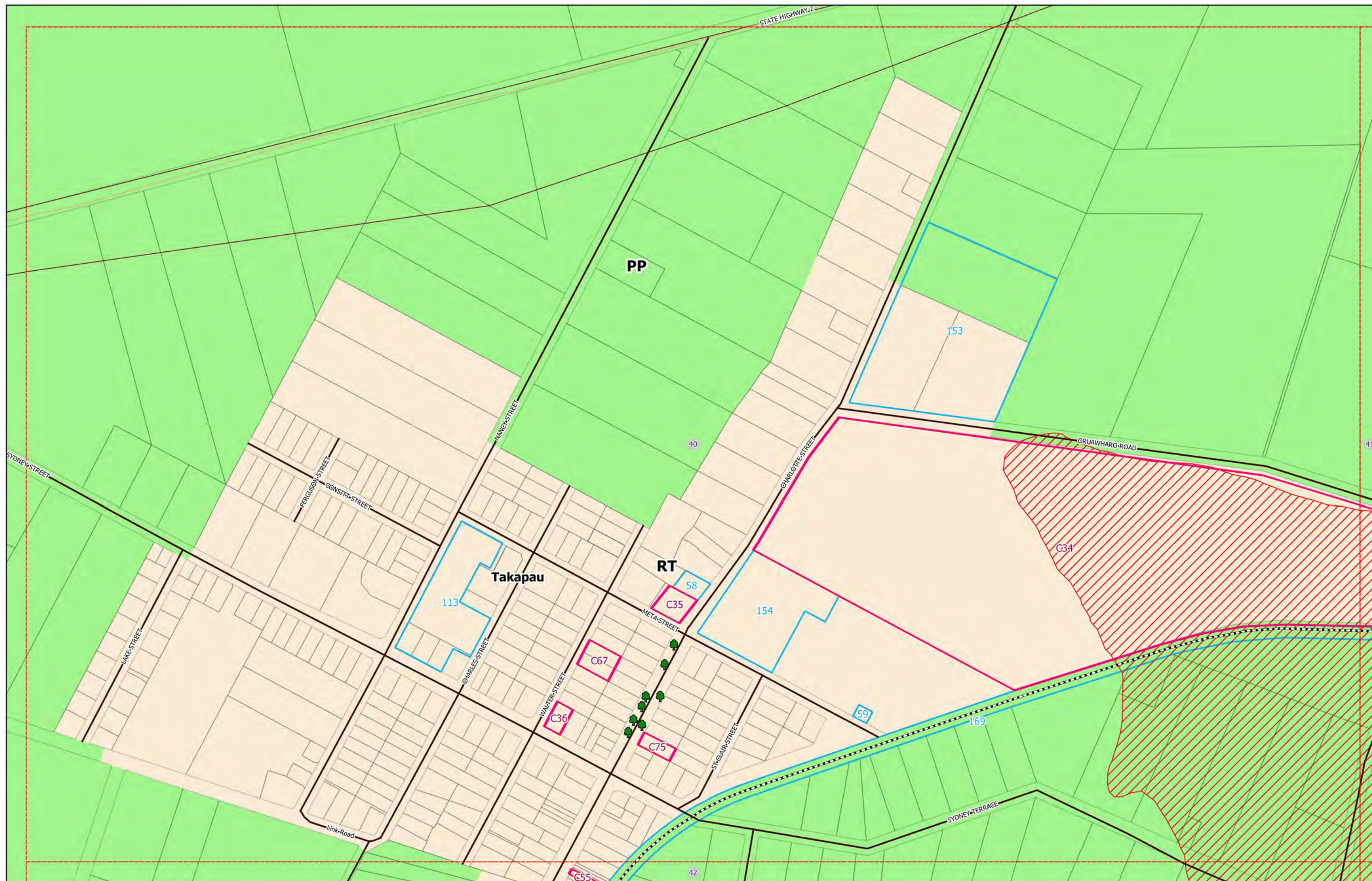
Zones	Archaeological Sites	Notations	
Commercial (COM)	Agricultural/ pastoral	Nga Whenua Rahui Areas	Outer Control Boundary (OCB)
Mixed Use Industrial (MUI)	Artefact find	Significant Natural Areas	Air Noise Boundary (ANB)
Residential (RES)	Burial/ cemetery	Statutory acknowledgement Area	Marae
Rural Living (RL)	Commercial	Esplanade	Heritage items
Rural Production (RP)	Flour milling	High Natural Coastal Character Area	Heritage/Notable trees
Plains Production (PP)	Historic - domestic	Floodable Area	Designations
Rural Townships (RT)	Industrial	Fault Zone	Community Facilities
Coastal Settlements (CS)	Maori horticulture	Liquefaction Buffer	Faultline
	Midden/Oven	Liquefaction Severity	Commercial Frontage
	Military (non-Maori)	Coastal Environment	District Boundary
	Pa	Community Facilities	Stopbank
	Pa - island/ swamp	Designations	Kapuni Gas Pipeline
	Pit/Terrace		Power Lines
	Transport/ communication		Designations
	Unclassified		

PLANNING MAP 39

APPENDICES

- A Schedule of Designations
- B Schedule of Heritage Items and Notable Trees
- C Schedule of Archaeological Sites
- D Schedule of Sites of Significant Interest to Tangata Whenua
- E Schedule of Statutory Acknowledgment Areas
- F Schedule of Areas of Significant Natural Areas
- G Schedule of Areas of High Natural Character
- H Schedule of Areas of Outstanding Natural Landscape, Outstanding Natural Features and Significant Amenity Features
- I Schedule of Identified Community Facilities

Refer to relevant appendix for detail on these sheets.



DISCLAIMER:
CHB District Council has made information available under Section 10 to 18 (inclusive) of the Local Government Official Information and Meetings Act 1987 ONLY. This plan may contain errors or omissions or may not have the spatial accuracy required for some purposes. Council accepts no responsibility for the precise location of services (including land information) shown on this plan. There may be other information relating to the area shown on this map which is unknown to the Council. Please consult COUNCIL if you have any queries. No person should rely on any information without seeking appropriate independent and professional advice. The information provided does not constitute a Land Information Memorandum or any similar document. Care must be taken when reading this plan as any location of boundaries may not coincide with aerial photography. For exact spatial location of legal boundaries consult a Registered Surveyor.

Central Hawkes Bay Regional Plan 2019 **Map No. 40 - Takapau**

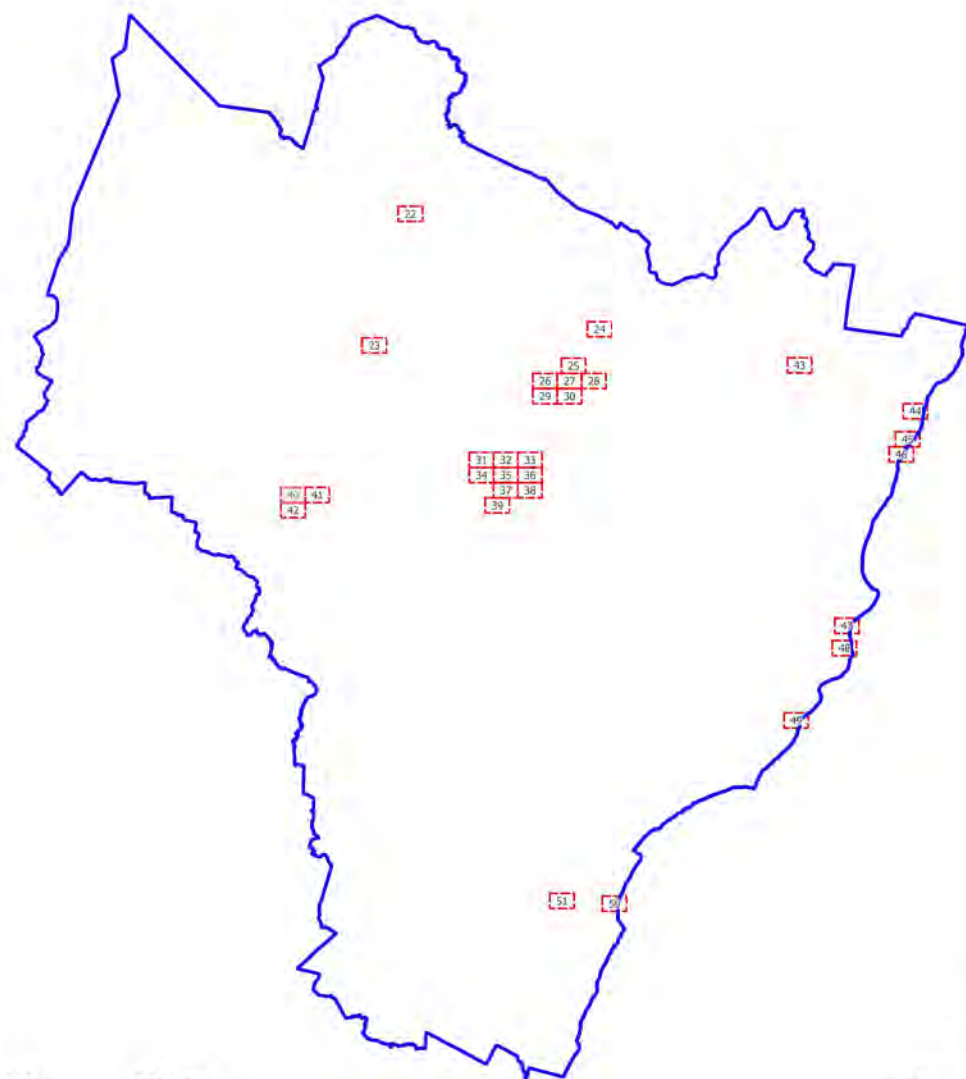


0 100 200 m
Scale 1:50000 at A3

Cadastral information derived from Land Information New Zealand (LINZ) Landline Cadastral Database. CROWN COPYRIGHT RESERVED and Department of Conservation (DOC)



KEY TO MAPS



0 10 20 30 km

Scale 1:600000



Zones

- Commercial (COM)
- Mixed Use Industrial (MUI)
- Residential (RES)
- Rural Living (RL)
- Rural Production (RP)
- Plains Production (PP)
- Rural Townships (RT)
- Coastal Settlements (CS)

Archaeological Sites

- Agricultural/ pastoral
- Artefact find
- Burial/ cemetery
- Commercial
- Flour milling
- Historic - domestic
- Industrial
- Maori horticulture
- Midden/Oven
- Military (non-Maori)
- Pa
- Pa - island/ swamp
- Pit/Terrace
- Transport/ communication
- Unclassified

Notations

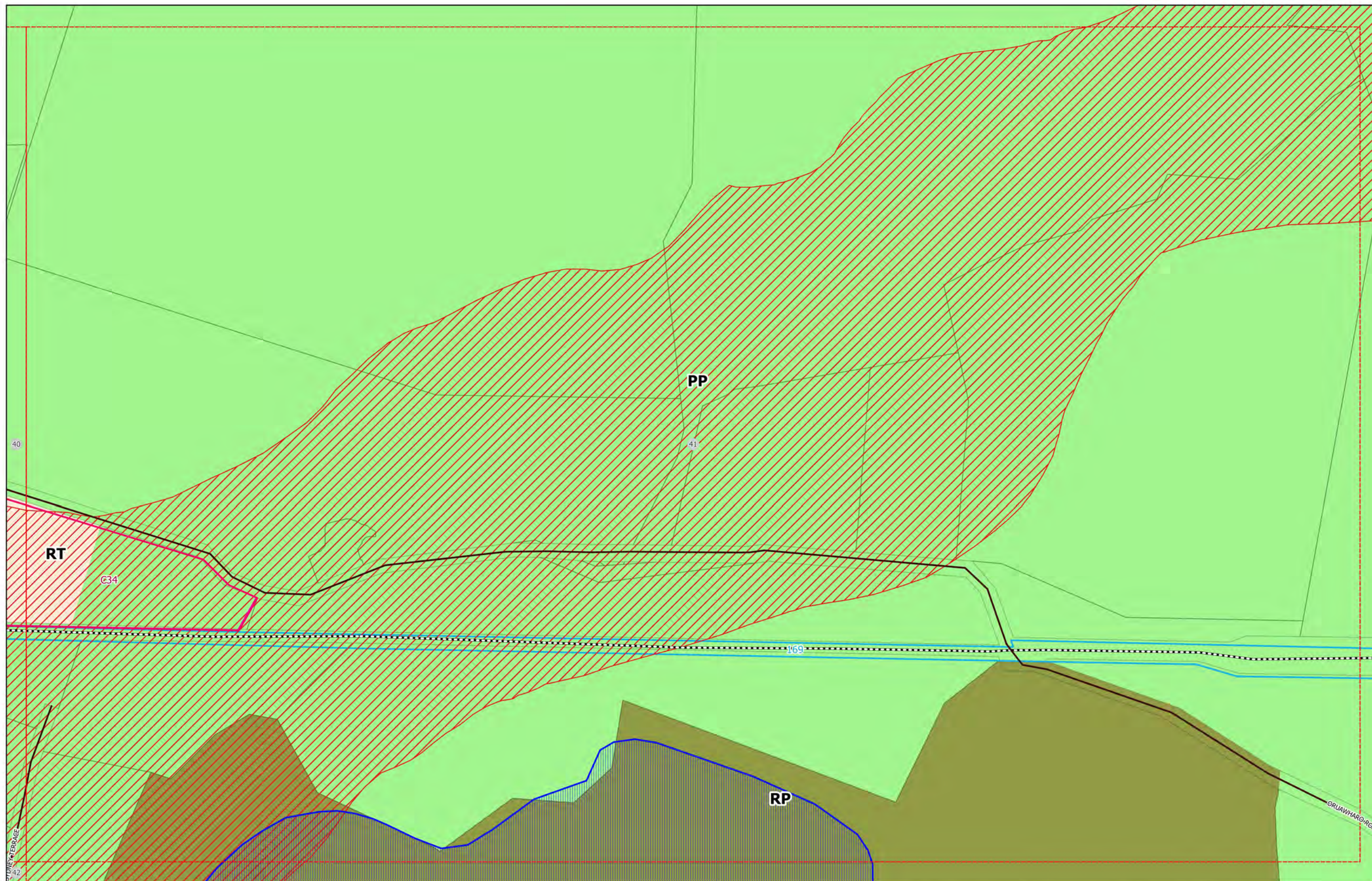
- Nga Whenua Rahui Areas
- Significant Natural Areas
- Statutory acknowledgement Area
- Esplanade
- High Natural Coastal Character Area
- Floodable Area
- Fault Zone
- Liquefaction Buffer
- Liquefaction Severity
- Coastal Environment
- Community Facilities
- Designations
- Outer Control Boundary (OCB)
- Air Noise Boundary (ANB)
- Marae
- Heritage items
- Heritage/Notable trees
- Designations
- Community Facilities
- Faultline
- Commercial Frontage
- District Boundary
- Stopbank
- Kapuni Gas Pipeline
- Power Lines
- Designations

PLANNING MAP 40

APPENDICES


- A Schedule of Designations
- B Schedule of Heritage Items and Notable Trees
- C Schedule of Archaeological Sites
- D Schedule of Sites of Significant Interest to Tangata Whenua
- E Schedule of Statutory Acknowledgment Areas
- F Schedule of Areas of Significant Natural Areas
- G Schedule of Areas of High Natural Character
- H Schedule of Areas of Outstanding Natural Landscape, Outstanding Natural Features and Significant Amenity Features
- I Schedule of Identified Community Facilities

Refer to relevant appendix for detail on these sheets.



DISCLAIMER:
CHB District Council has made information available under Section 10 to 18 (inclusive) of the Local Government Official Information and Meetings Act 1987 ONLY. This plan may contain errors or omissions or may not have the spatial accuracy required for some purposes. Council accepts no responsibility for the precise location of services (including land information) shown on this plan. There may be other information relating to the area shown on this map which is unknown to the Council. Please consult COUNCIL if you have any queries. No person should rely on any information without seeking appropriate independent and professional advice. The information provided does not constitute a Land Information Memorandum or any similar document. Care must be taken when reading this plan as any location of boundaries may not coincide with aerial photography. For exact spatial location of legal boundaries consult a Registered Surveyor.

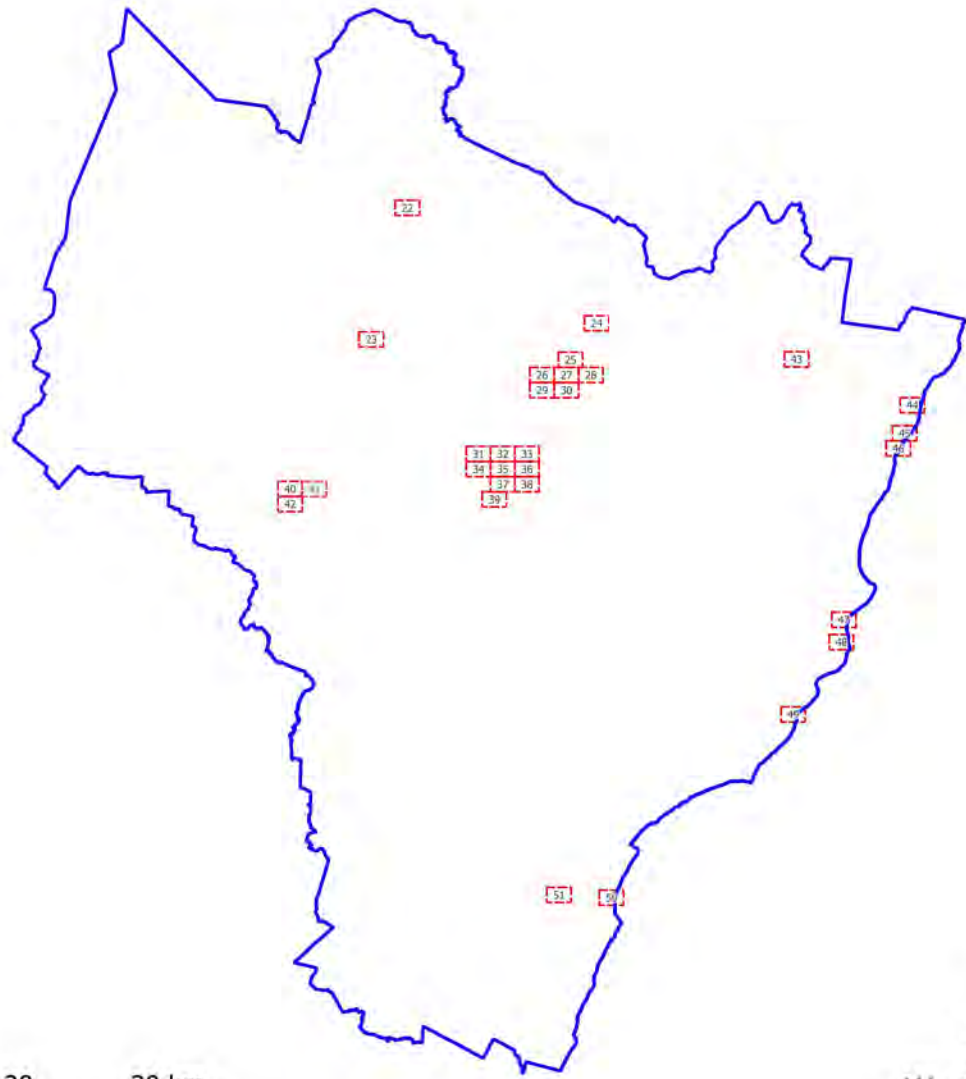
Central Hawkes Bay Regional Plan 2019 **Map No. 41 - Takapau**



Cadastral information derived from Land Information New Zealand (LINZ) Landline Cadastral Database. CROWN COPYRIGHT RESERVED and Department of Conservation (DOC)



KEY TO MAPS



0 10 20 30 km
Scale 1:600000



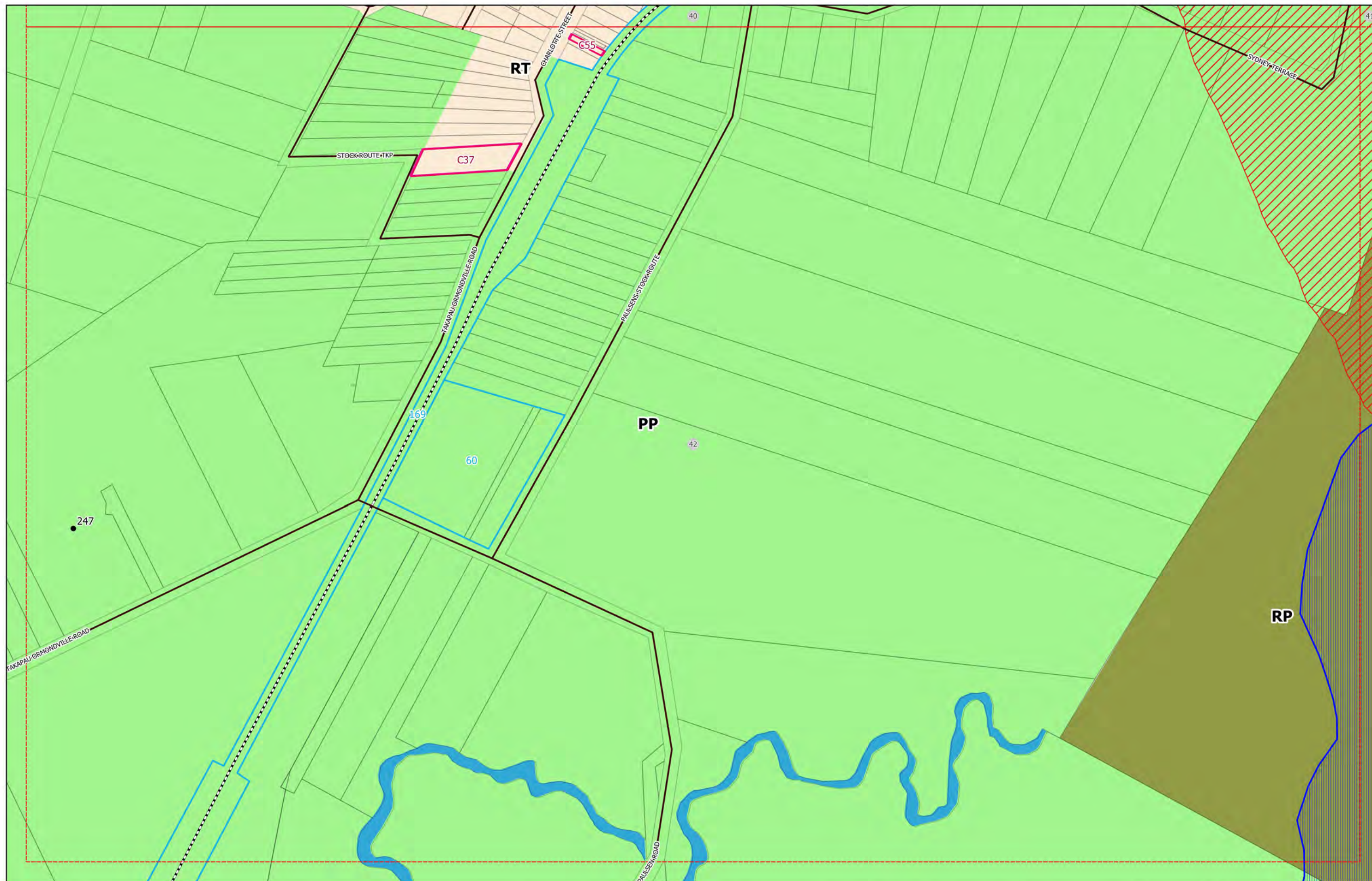
Zones	Archaeological Sites	Notations	
Commercial (COM)	Agricultural/ pastoral	Nga Whenua Rahui Areas	Outer Control Boundary (OCB)
Mixed Use Industrial (MUI)	Artefact find	Significant Natural Areas	Air Noise Boundary (ANB)
Residential (RES)	Burial/ cemetery	Statutory acknowledgement Area	Marae
Rural Living (RL)	Commercial	Esplanade	Heritage items
Rural Production (RP)	Flour milling	High Natural Coastal Character Area	Heritage/Notable trees
Plains Production (PP)	Historic - domestic	Floodable Area	Designations
Rural Townships (RT)	Industrial	Fault Zone	Community Facilities
Coastal Settlements (CS)	Maori horticulture	Liquefaction Buffer	Faultline
	Midden/Oven	Liquefaction Severity	Commercial Frontage
	Military (non-Maori)	Coastal Environment	District Boundary
	Pa	Community Facilities	Stopbank
	Pa - island/ swamp	Designations	Kapuni Gas Pipeline
	Pit/Terrace		Power Lines
	Transport/ communication		Designations
	Unclassified		

PLANNING MAP 41

APPENDICES

- A Schedule of Designations
- B Schedule of Heritage Items and Notable Trees
- C Schedule of Archaeological Sites
- D Schedule of Sites of Significant Interest to Tangata Whenua
- E Schedule of Statutory Acknowledgment Areas
- F Schedule of Areas of Significant Natural Areas
- G Schedule of Areas of High Natural Character
- H Schedule of Areas of Outstanding Natural Landscape, Outstanding Natural Features and Significant Amenity Features
- I Schedule of Identified Community Facilities

Refer to relevant appendix for detail on these sheets.



DISCLAIMER:
CHB District Council has made information available under Section 10 to 18 (inclusive) of the Local Government Official Information and Meetings Act 1987 ONLY. This plan may contain errors or omissions or may not have the spatial accuracy required for some purposes. Council accepts no responsibility for the precise location of services (including land information) shown on this plan. There may be other information relating to the area shown on this map which is unknown to the Council. Please consult COUNCIL if you have any queries. No person should rely on any information without seeking appropriate independent and professional advice. The information provided does not constitute a Land Information Memorandum or any similar document. Care must be taken when reading this plan as any location of boundaries may not coincide with aerial photography. For exact spatial location of legal boundaries consult a Registered Surveyor.

Central Hawkes Bay Regional Plan 2019 **Map No. 42 - Takapau**

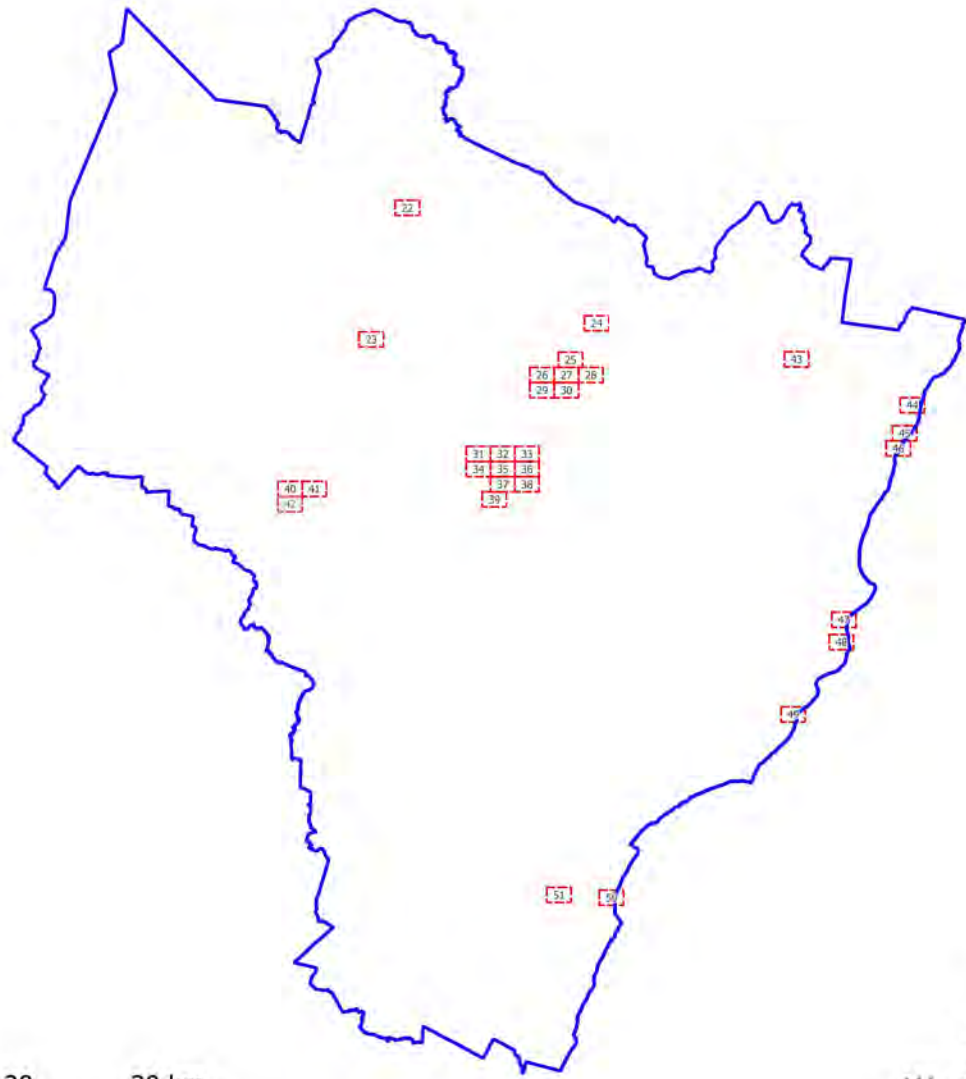


0 100 200 m
Scale 1:50000 at A3

Cadastral information derived from Land Information New Zealand (LINZ) Landline Cadastral Database. CROWN COPYRIGHT RESERVED and Department of Conservation (DOC)



KEY TO MAPS



Zones	Archaeological Sites	Notations	
Commercial (COM)	Agricultural/ pastoral	Nga Whenua Rahui Areas	Outer Control Boundary (OCB)
Mixed Use Industrial (MUI)	Artefact find	Significant Natural Areas	Air Noise Boundary (ANB)
Residential (RES)	Burial/ cemetery	Statutory acknowledgement Area	Marae
Rural Living (RL)	Commercial	Esplanade	Heritage items
Rural Production (RP)	Flour milling	High Natural Coastal Character Area	Heritage/Notable trees
Plains Production (PP)	Historic - domestic	Floodable Area	Designations
Rural Townships (RT)	Industrial	Fault Zone	Community Facilities
Coastal Settlements (CS)	Maori horticulture	Liquefaction Buffer	Faultline
	Midden/Oven	Liquefaction Severity	Commercial Frontage
	Military (non-Maori)	Coastal Environment	District Boundary
	Pa	Community Facilities	Stopbank
	Pa - island/ swamp	Designations	Kapuni Gas Pipeline
	Pit/Terrace		Power Lines
	Transport/ communication		Designations
	Unclassified		

PLANNING MAP 42

APPENDICES

- A Schedule of Designations
- B Schedule of Heritage Items and Notable Trees
- C Schedule of Archaeological Sites
- D Schedule of Sites of Significant Interest to Tangata Whenua
- E Schedule of Statutory Acknowledgment Areas
- F Schedule of Areas of Significant Natural Areas
- G Schedule of Areas of High Natural Character
- H Schedule of Areas of Outstanding Natural Landscape, Outstanding Natural Features and Significant Amenity Features
- I Schedule of Identified Community Facilities

Refer to relevant appendix for detail on these sheets.



DISCLAIMER:
CHB District Council has made information available under Section 10 to 18 (inclusive) of the Local Government Official Information and Meetings Act 1987 ONLY. This plan may contain errors or omissions or may not have the spatial accuracy required for some purposes. Council accepts no responsibility for the precise location of services (including land information) shown on this plan. There may be other information relating to the area shown on this map which is unknown to the Council. Please consult COUNCIL if you have any queries. No person should rely on any information without seeking appropriate independent and professional advice. The information provided does not constitute a Land Information Memorandum or any similar document. Care must be taken when reading this plan as any location of boundaries may not coincide with aerial photography. For exact spatial location of legal boundaries consult a Registered Surveyor.

Central Hawkes Bay Regional Plan 2019 **Map No. 43 - Elsthorpe**

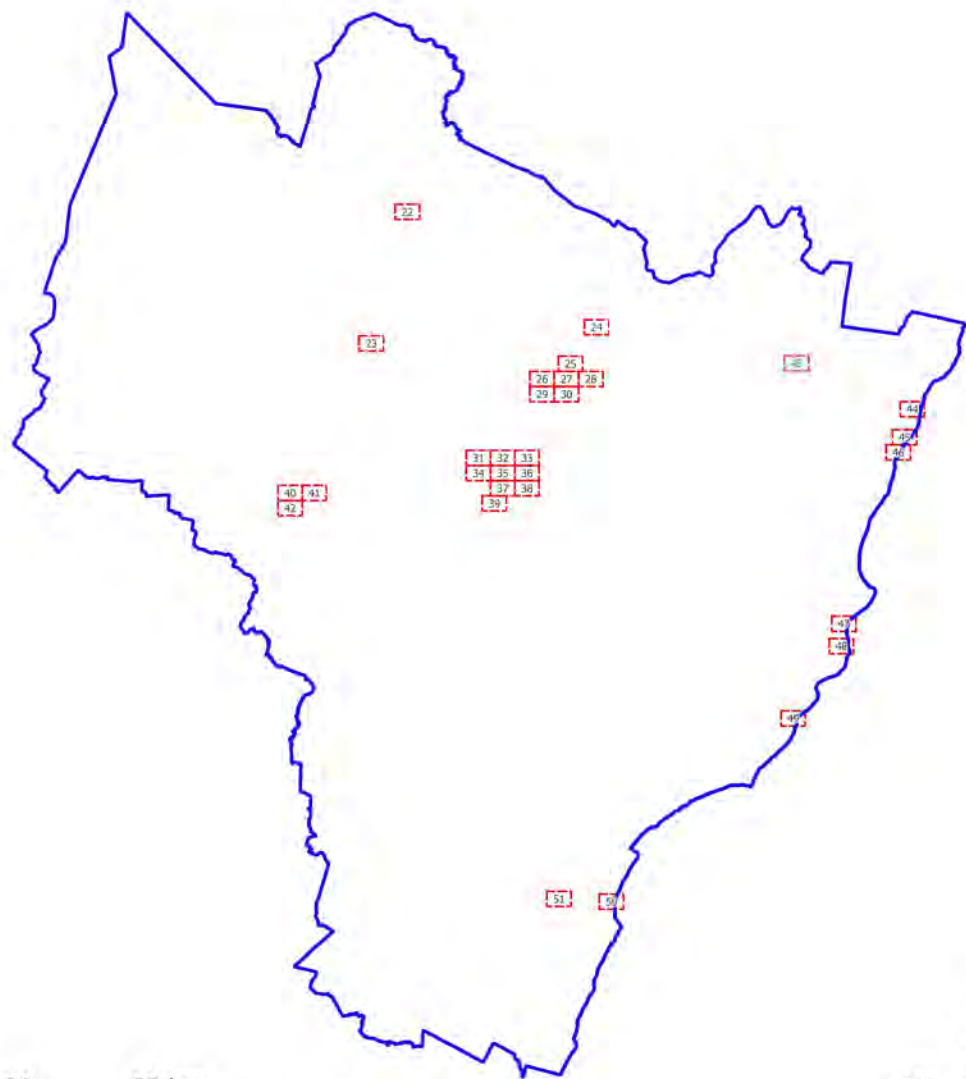


0 100 200 m
Scale 1:50000 at A3

Cadastral information derived from Land Information New Zealand (LINZ) Landline Cadastral Database. CROWN COPYRIGHT RESERVED and Department of Conservation (DOC)



KEY TO MAPS



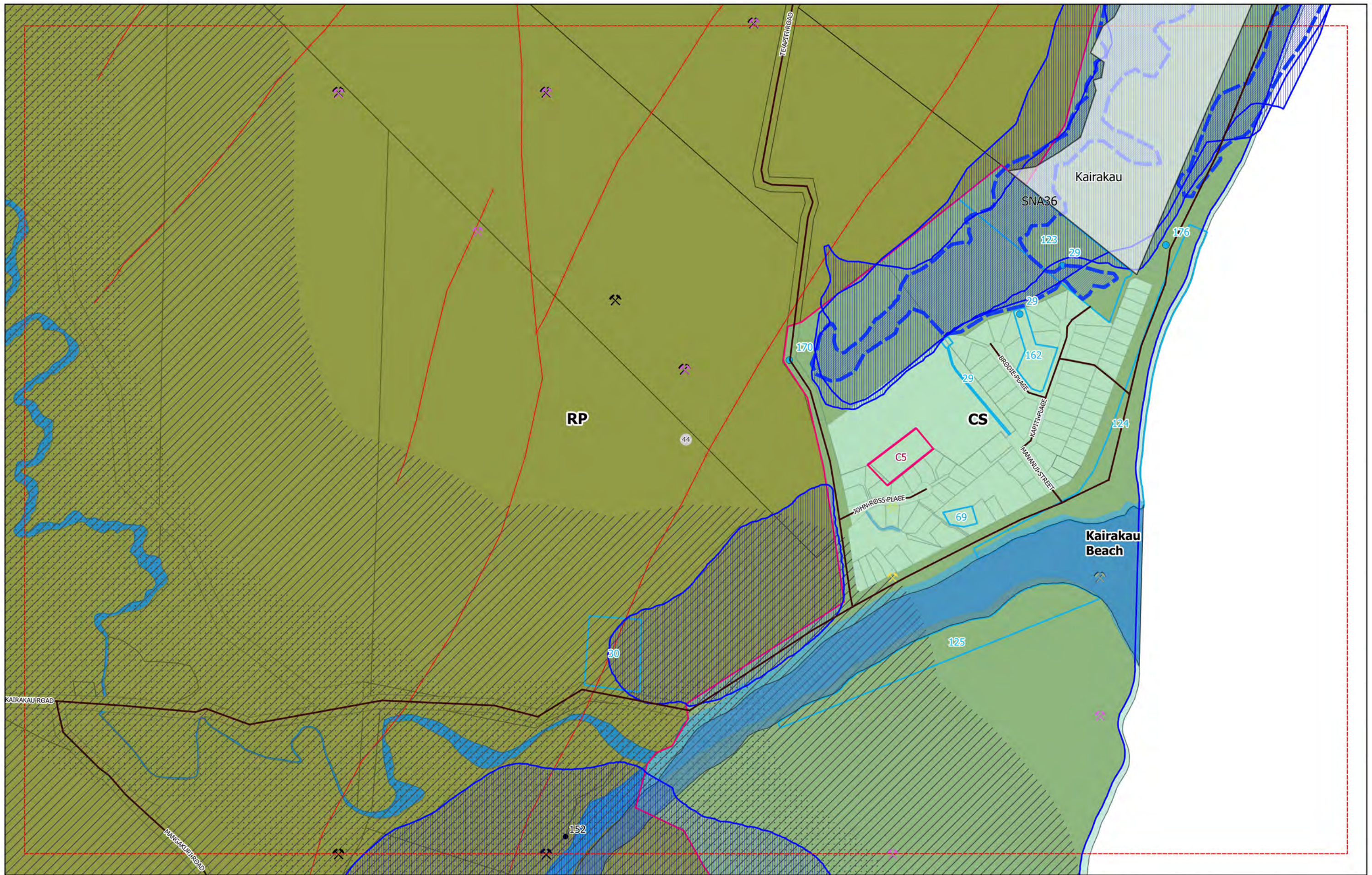
Zones	Archaeological Sites	Notations	
Commercial (COM)	Agricultural/ pastoral	Nga Whenua Rahui Areas	Outer Control Boundary (OCB)
Mixed Use Industrial (MUI)	Artefact find	Significant Natural Areas	Air Noise Boundary (ANB)
Residential (RES)	Burial/ cemetery	Statutory acknowledgement Area	Marae
Rural Living (RL)	Commercial	Esplanade	Heritage items
Rural Production (RP)	Flour milling	High Natural Coastal Character Area	Heritage/Notable trees
Plains Production (PP)	Historic - domestic	Floodable Area	Designations
Rural Townships (RT)	Industrial	Fault Zone	Community Facilities
Coastal Settlements (CS)	Maori horticulture	Liquefaction Buffer	Faultline
	Midden/Oven	Liquefaction Severity	Commercial Frontage
	Military (non-Maori)	Coastal Environment	District Boundary
	Pa	Community Facilities	Stopbank
	Pa - island/ swamp	Designations	Kapuni Gas Pipeline
	Pit/Terrace		Power Lines
	Transport/ communication		Designations
	Unclassified		

PLANNING MAP 43

APPENDICES

- A Schedule of Designations
- B Schedule of Heritage Items and Notable Trees
- C Schedule of Archaeological Sites
- D Schedule of Sites of Significant Interest to Tangata Whenua
- E Schedule of Statutory Acknowledgment Areas
- F Schedule of Areas of Significant Natural Areas
- G Schedule of Areas of High Natural Character
- H Schedule of Areas of Outstanding Natural Landscape, Outstanding Natural Features and Significant Amenity Features
- I Schedule of Identified Community Facilities

Refer to relevant appendix for detail on these sheets.



DISCLAIMER:
CHB District Council has made information available under Section 10 to 18 (inclusive) of the Local Government Official Information and Meetings Act 1987 ONLY. This plan may contain errors or omissions or may not have the spatial accuracy required for some purposes. Council accepts no responsibility for the precise location of services (including land information) shown on this plan. There may be other information relating to the area shown on this map which is unknown to the Council. Please consult COUNCIL if you have any queries. No person should rely on any information without seeking appropriate independent and professional advice. The information provided does not constitute a Land Information Memorandum or any similar document. Care must be taken when reading this plan as any location of boundaries may not coincide with aerial photography. For exact spatial location of legal boundaries consult a Registered Surveyor.

Central Hawkes Bay Regional Plan 2019 **Map No. 44 - Kairakau Beach**

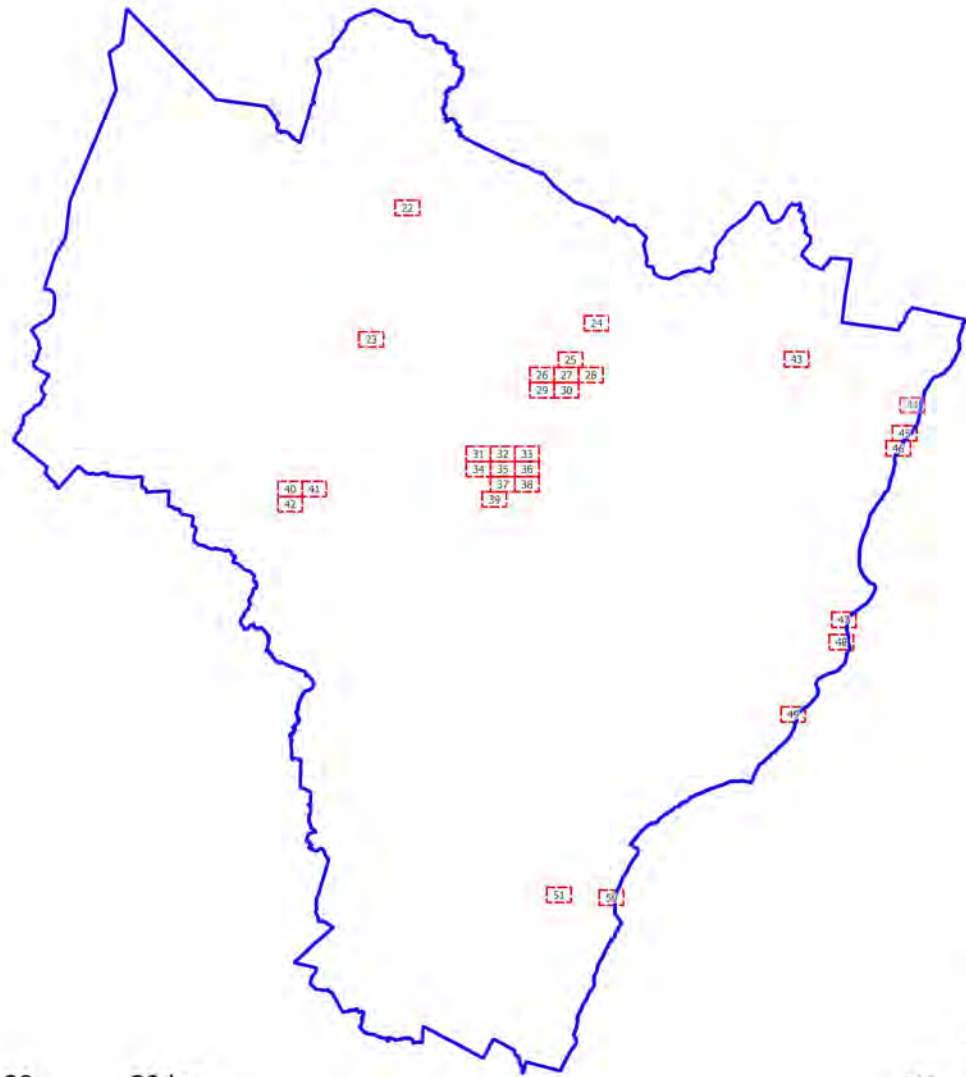
N
W E
S
As at: 2019-04-04

0 100 200 m
Scale 1:50000 at A3

Cadastral information derived from Land Information New Zealand (LINZ) Landline Cadastral Database. CROWN COPYRIGHT RESERVED and Department of Conservation (DOC)



KEY TO MAPS



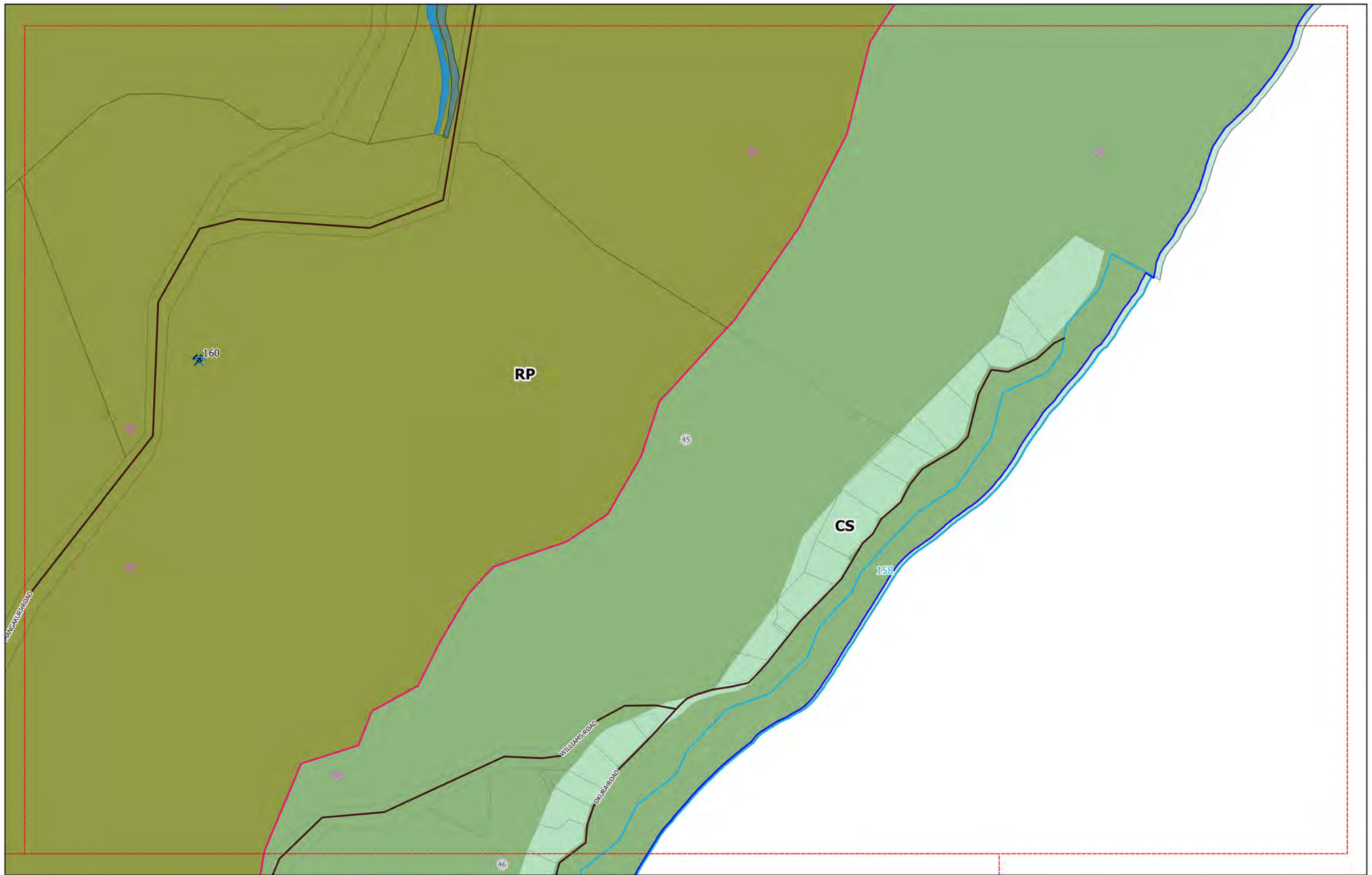
Zones	Archaeological Sites	Notations	
Commercial (COM)	Agricultural/ pastoral	Nga Whenua Rahui Areas	Outer Control Boundary (OCB)
Mixed Use Industrial (MUI)	Artefact find	Significant Natural Areas	Air Noise Boundary (ANB)
Residential (RES)	Burial/ cemetery	Statutory acknowledgement Area	Marae
Rural Living (RL)	Commercial	Esplanade	Heritage items
Rural Production (RP)	Flour milling	High Natural Coastal Character Area	Heritage/Notable trees
Plains Production (PP)	Historic - domestic	Floodable Area	Designations
Rural Townships (RT)	Industrial	Fault Zone	Community Facilities
Coastal Settlements (CS)	Maori horticulture	Liquefaction Buffer	Faultline
	Midden/Oven	Liquefaction Severity	Commercial Frontage
	Military (non-Maori)	Coastal Environment	District Boundary
	Pa	Community Facilities	Stopbank
	Pa - island/ swamp	Designations	Kapuni Gas Pipeline
	Pit/Terrace		Power Lines
	Transport/ communication		Designations
	Unclassified		

PLANNING MAP 44

APPENDICES

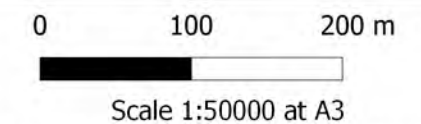
- A Schedule of Designations
- B Schedule of Heritage Items and Notable Trees
- C Schedule of Archaeological Sites
- D Schedule of Sites of Significant Interest to Tangata Whenua
- E Schedule of Statutory Acknowledgment Areas
- F Schedule of Areas of Significant Natural Areas
- G Schedule of Areas of High Natural Character
- H Schedule of Areas of Outstanding Natural Landscape, Outstanding Natural Features and Significant Amenity Features
- I Schedule of Identified Community Facilities

Refer to relevant appendix for detail on these sheets.



DISCLAIMER:
CHB District Council has made information available under Section 10 to 18 (inclusive) of the Local Government Official Information and Meetings Act 1987 ONLY. This plan may contain errors or omissions or may not have the spatial accuracy required for some purposes. Council accepts no responsibility for the precise location of services (including land information) shown on this plan. There may be other information relating to the area shown on this map which is unknown to the Council. Please consult COUNCIL if you have any queries. No person should rely on any information without seeking appropriate independent and professional advice. The information provided does not constitute a Land Information Memorandum or any similar document. Care must be taken when reading this plan as any location of boundaries may not coincide with aerial photography. For exact spatial location of legal boundaries consult a Registered Surveyor.

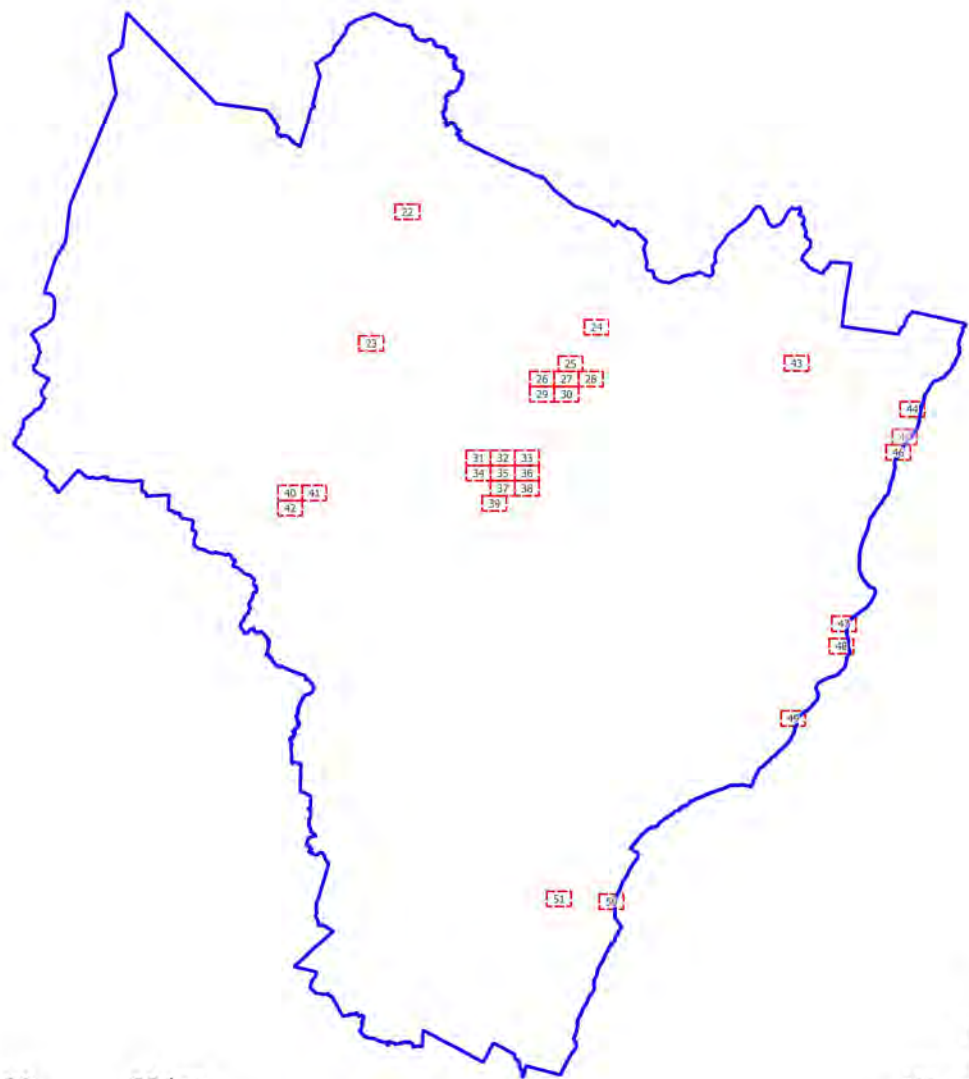
Central Hawkes Bay Regional Plan 2019 **Map No. 45 - Mangakuri Beach**



Cadastral information derived from Land Information New Zealand (LINZ) Landline Cadastral Database. CROWN COPYRIGHT RESERVED and Department of Conservation (DOC)



KEY TO MAPS



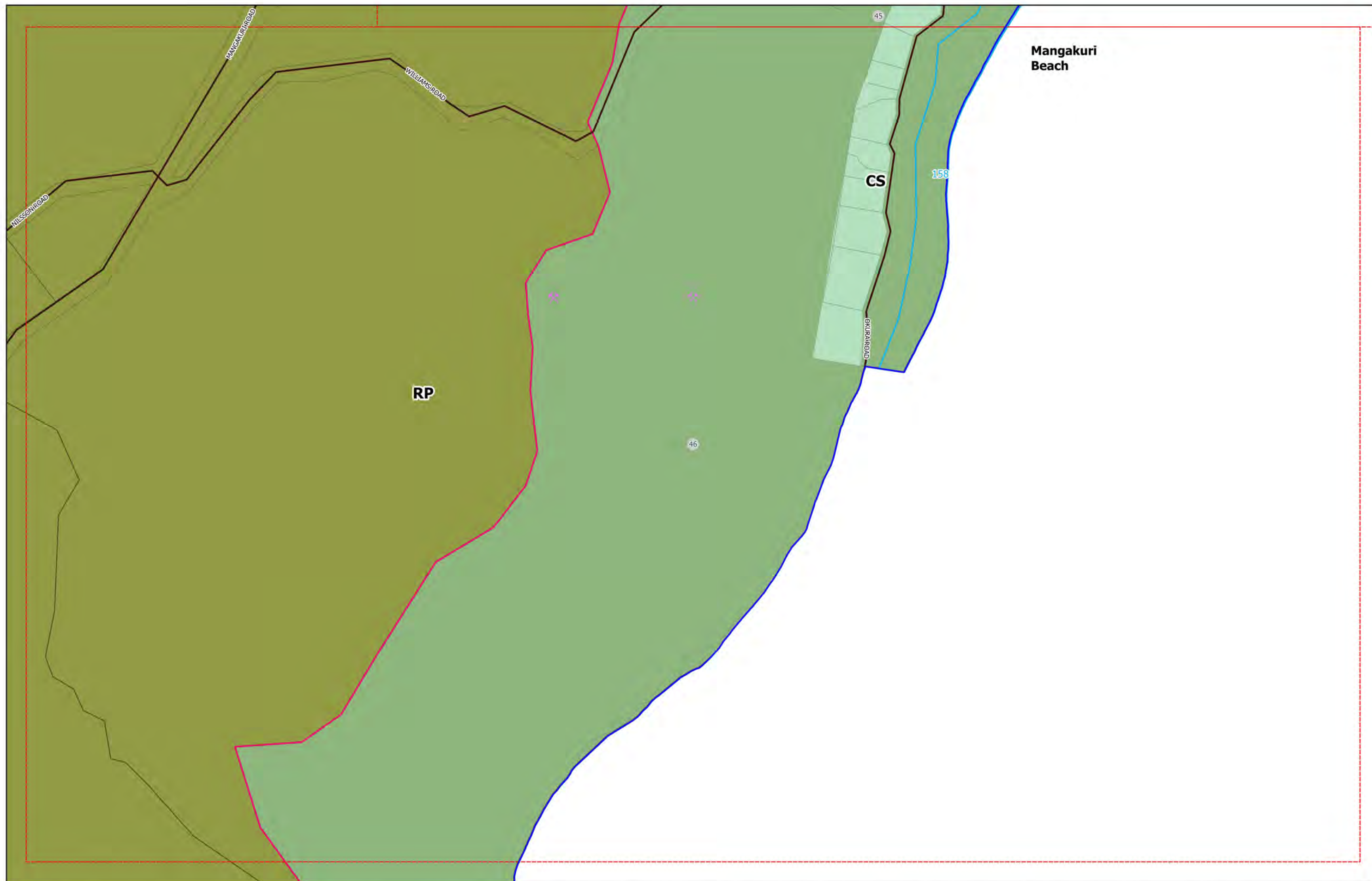
Zones	Archaeological Sites	Notations	
Commercial (COM)	Agricultural/ pastoral	Nga Whenua Rahui Areas	Outer Control Boundary (OCB)
Mixed Use Industrial (MUI)	Artefact find	Significant Natural Areas	Air Noise Boundary (ANB)
Residential (RES)	Burial/ cemetery	Statutory acknowledgement Area	Marae
Rural Living (RL)	Commercial	Esplanade	Heritage items
Rural Production (RP)	Flour milling	High Natural Coastal Character Area	Heritage/Notable trees
Plains Production (PP)	Historic - domestic	Floodable Area	Designations
Rural Townships (RT)	Industrial	Fault Zone	Community Facilities
Coastal Settlements (CS)	Maori horticulture	Liquefaction Buffer	Faultline
	Midden/Oven	Liquefaction Severity	Commercial Frontage
	Military (non-Maori)	Coastal Environment	District Boundary
	Pa	Community Facilities	Stopbank
	Pa - island/ swamp	Designations	Kapuni Gas Pipeline
	Pit/Terrace		Power Lines
	Transport/ communication		Designations
	Unclassified		

PLANNING MAP 45

APPENDICES


- A Schedule of Designations
- B Schedule of Heritage Items and Notable Trees
- C Schedule of Archaeological Sites
- D Schedule of Sites of Significant Interest to Tangata Whenua
- E Schedule of Statutory Acknowledgment Areas
- F Schedule of Areas of Significant Natural Areas
- G Schedule of Areas of High Natural Character
- H Schedule of Areas of Outstanding Natural Landscape, Outstanding Natural Features and Significant Amenity Features
- I Schedule of Identified Community Facilities

Refer to relevant appendix for detail on these sheets.



DISCLAIMER:
CHB District Council has made information available under Section 10 to 18 (inclusive) of the Local Government Official Information and Meetings Act 1987 ONLY. This plan may contain errors or omissions or may not have the spatial accuracy required for some purposes. Council accepts no responsibility for the precise location of services (including land information) shown on this plan. There may be other information relating to the area shown on this map which is unknown to the Council. Please consult COUNCIL if you have any queries. No person should rely on any information without seeking appropriate independent and professional advice. The information provided does not constitute a Land Information Memorandum or any similar document. Care must be taken when reading this plan as any location of boundaries may not coincide with aerial photography. For exact spatial location of legal boundaries consult a Registered Surveyor.

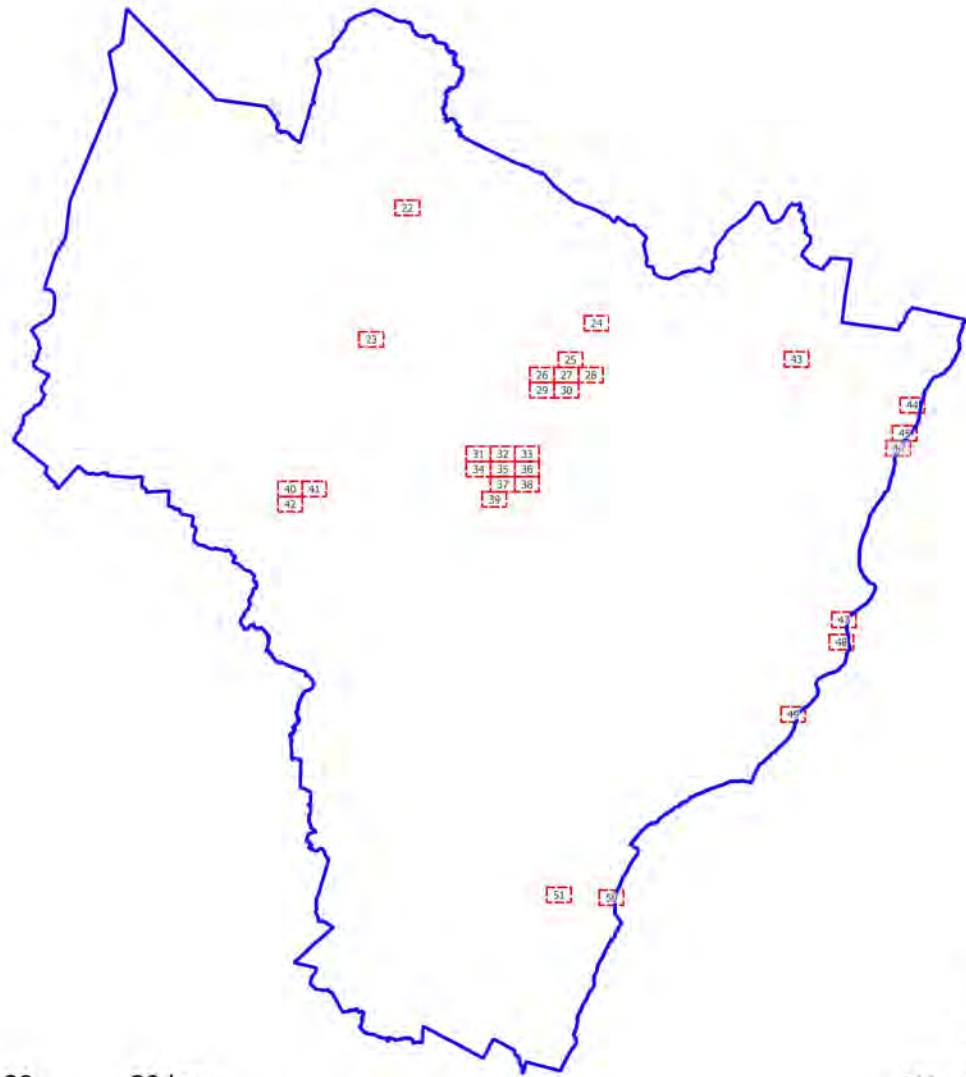
Central Hawkes Bay Regional Plan 2019 **Map No. 46 - Mangakuri Beach**



Cadastral information derived from Land Information New Zealand (LINZ) Landline Cadastral Database. CROWN COPYRIGHT RESERVED and Department of Conservation (DOC)



KEY TO MAPS



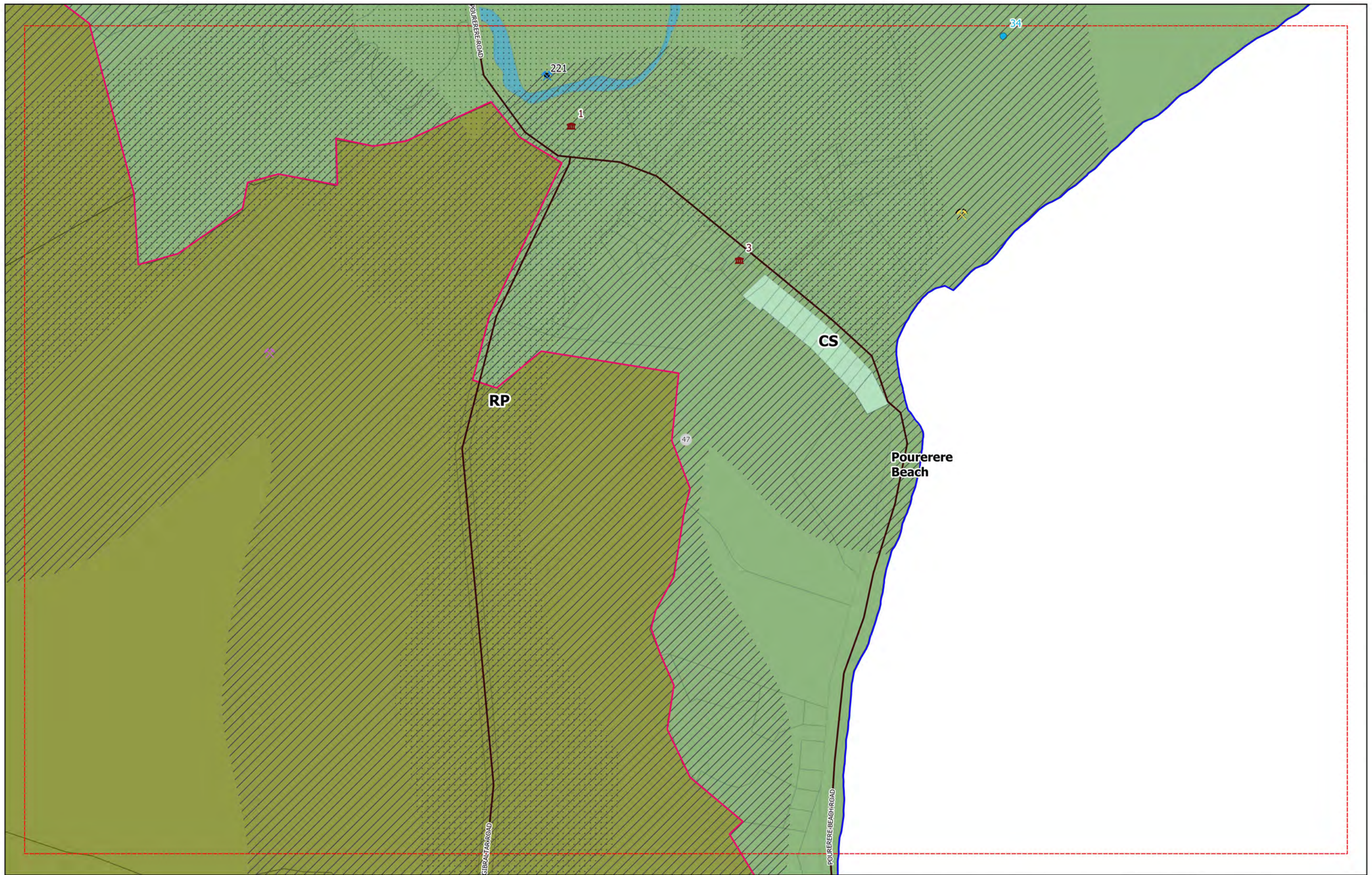
Zones	Archaeological Sites	Notations	
Commercial (COM)	Agricultural/ pastoral	Nga Whenua Rahui Areas	Outer Control Boundary (OCB)
Mixed Use Industrial (MUI)	Artefact find	Significant Natural Areas	Air Noise Boundary (ANB)
Residential (RES)	Burial/ cemetery	Statutory acknowledgement Area	Marae
Rural Living (RL)	Commercial	Esplanade	Heritage items
Rural Production (RP)	Flour milling	High Natural Coastal Character Area	Heritage/Notable trees
Plains Production (PP)	Historic - domestic	Floodable Area	Designations
Rural Townships (RT)	Industrial	Fault Zone	Community Facilities
Coastal Settlements (CS)	Maori horticulture	Liquefaction Buffer	Faultline
	Midden/Oven	Liquefaction Severity	Commercial Frontage
	Military (non-Maori)	Coastal Environment	District Boundary
	Pa	Community Facilities	Stopbank
	Pa - island/ swamp	Designations	Kapuni Gas Pipeline
	Pit/Terrace		Power Lines
	Transport/ communication		Designations
	Unclassified		

PLANNING MAP 46

APPENDICES

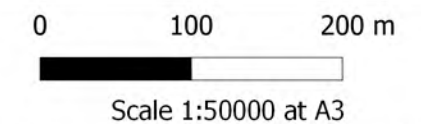
- A Schedule of Designations
- B Schedule of Heritage Items and Notable Trees
- C Schedule of Archaeological Sites
- D Schedule of Sites of Significant Interest to Tangata Whenua
- E Schedule of Statutory Acknowledgment Areas
- F Schedule of Areas of Significant Natural Areas
- G Schedule of Areas of High Natural Character
- H Schedule of Areas of Outstanding Natural Landscape, Outstanding Natural Features and Significant Amenity Features
- I Schedule of Identified Community Facilities

Refer to relevant appendix for detail on these sheets.



DISCLAIMER:
CHB District Council has made information available under Section 10 to 18 (inclusive) of the Local Government Official Information and Meetings Act 1987 ONLY. This plan may contain errors or omissions or may not have the spatial accuracy required for some purposes. Council accepts no responsibility for the precise location of services (including land information) shown on this plan. There may be other information relating to the area shown on this map which is unknown to the Council. Please consult COUNCIL if you have any queries. No person should rely on any information without seeking appropriate independent and professional advice. The information provided does not constitute a Land Information Memorandum or any similar document. Care must be taken when reading this plan as any location of boundaries may not coincide with aerial photography. For exact spatial location of legal boundaries consult a Registered Surveyor.

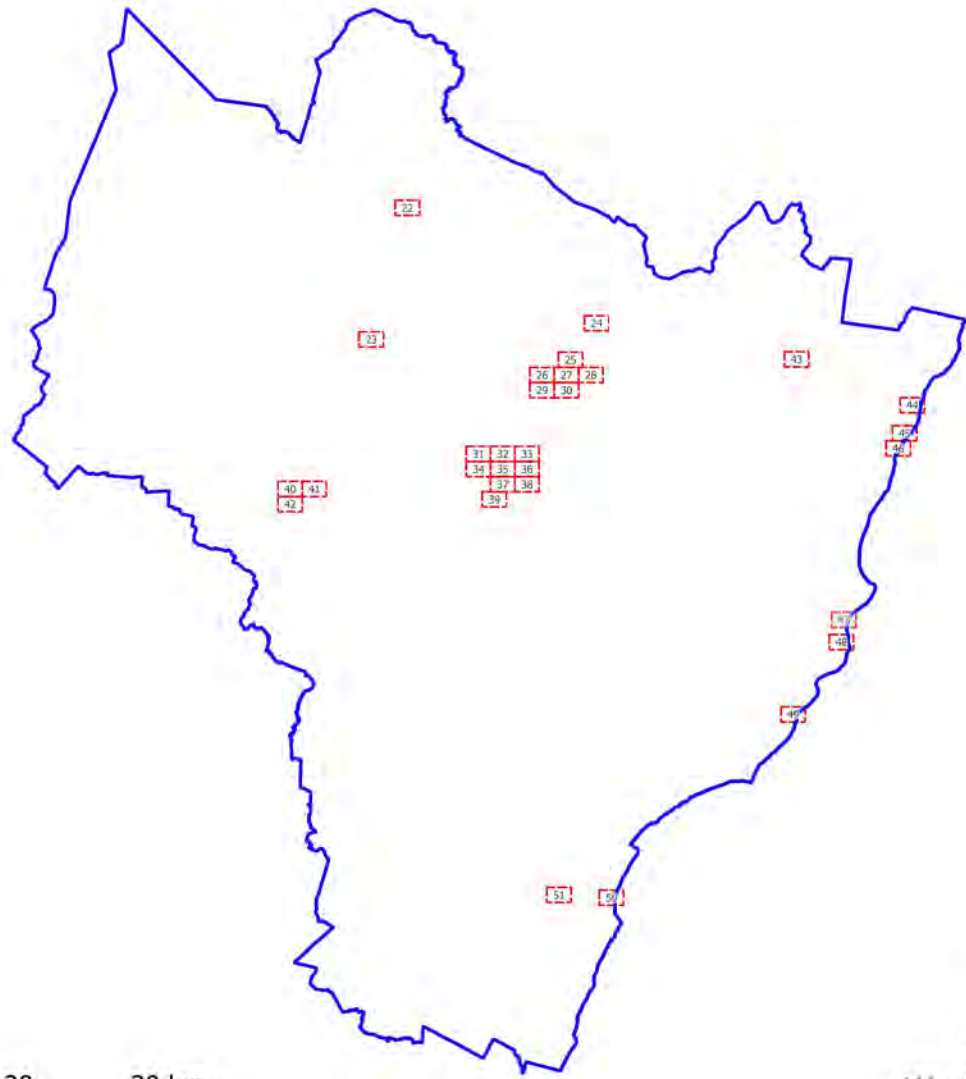
Central Hawkes Bay Regional Plan 2019 **Map No. 47 - Pourerere Beach**



Cadastral information derived from Land Information New Zealand (LINZ) Landline Cadastral Database. CROWN COPYRIGHT RESERVED and Department of Conservation (DOC)



KEY TO MAPS



Zones	Archaeological Sites	Notations	
Commercial (COM)	Agricultural/ pastoral	Nga Whenua Rahui Areas	Outer Control Boundary (OCB)
Mixed Use Industrial (MUI)	Artefact find	Significant Natural Areas	Air Noise Boundary (ANB)
Residential (RES)	Burial/ cemetery	Statutory acknowledgement Area	Marae
Rural Living (RL)	Commercial	Esplanade	Heritage items
Rural Production (RP)	Flour milling	High Natural Coastal Character Area	Heritage/Notable trees
Plains Production (PP)	Historic - domestic	Floodable Area	Designations
Rural Townships (RT)	Industrial	Fault Zone	Community Facilities
Coastal Settlements (CS)	Maori horticulture	Liquefaction Buffer	Faultline
	Midden/Oven	Liquefaction Severity	Commercial Frontage
	Military (non-Maori)	Coastal Environment	District Boundary
	Pa	Community Facilities	Stopbank
	Pa - island/ swamp	Designations	Kapuni Gas Pipeline
	Pit/Terrace		Power Lines
	Transport/ communication		Designations
	Unclassified		

PLANNING MAP 47

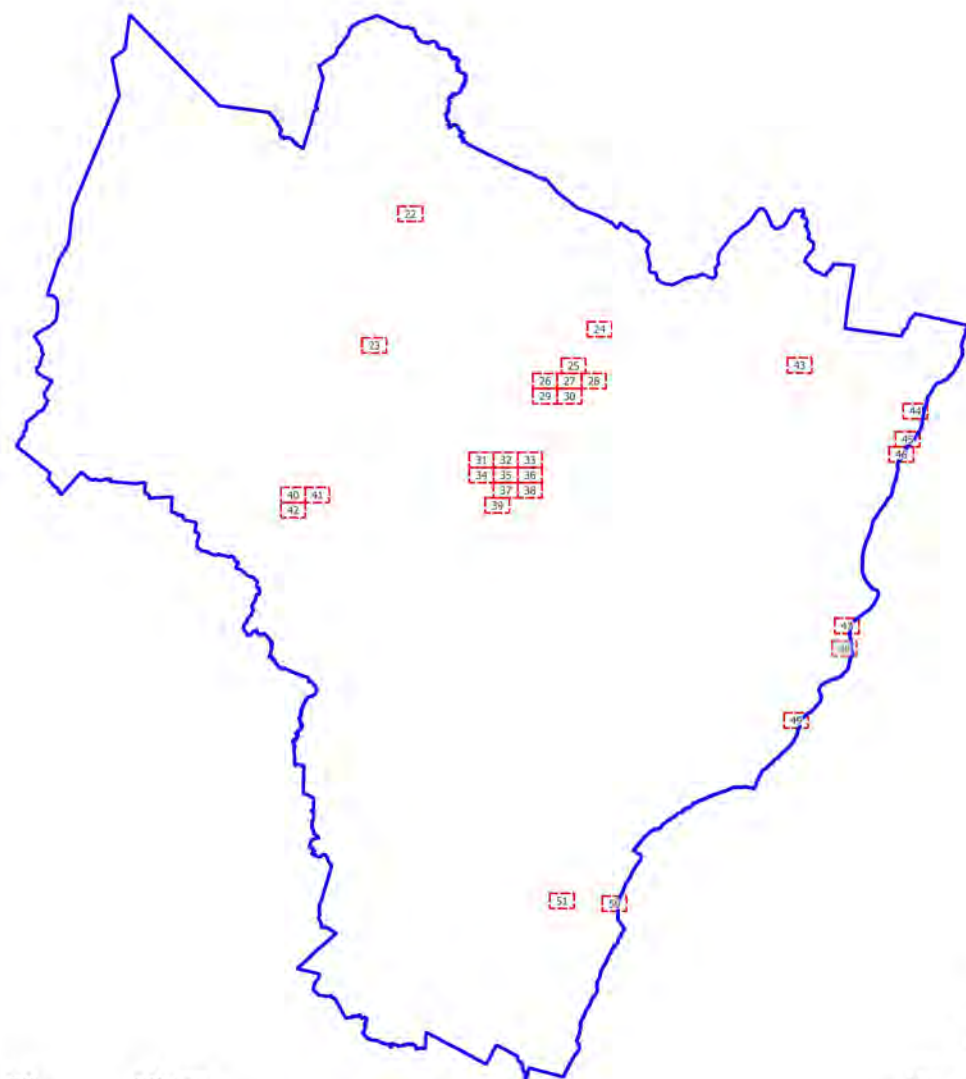
APPENDICES

- A Schedule of Designations
- B Schedule of Heritage Items and Notable Trees
- C Schedule of Archaeological Sites
- D Schedule of Sites of Significant Interest to Tangata Whenua
- E Schedule of Statutory Acknowledgment Areas
- F Schedule of Areas of Significant Natural Areas
- G Schedule of Areas of High Natural Character
- H Schedule of Areas of Outstanding Natural Landscape, Outstanding Natural Features and Significant Amenity Features
- I Schedule of Identified Community Facilities

Refer to relevant appendix for detail on these sheets.



KEY TO MAPS



0 10 20 30 km

Scale 1:600000



Zones

- Commercial (COM)
- Mixed Use Industrial (MUI)
- Residential (RES)
- Rural Living (RL)
- Rural Production (RP)
- Plains Production (PP)
- Rural Townships (RT)
- Coastal Settlements (CS)

Archaeological Sites

- Agricultural/ pastoral
- Artefact find
- Burial/ cemetery
- Commercial
- Flour milling
- Historic - domestic
- Industrial
- Maori horticulture
- Midden/Oven
- Military (non-Maori)
- Pa
- Pa - island/ swamp
- Pit/Terrace
- Transport/ communication
- Unclassified

Notations

- Nga Whenua Rahui Areas
- Significant Natural Areas
- Statutory acknowledgement Area
- Esplanade
- High Natural Coastal Character Area
- Floodable Area
- Fault Zone
- Liquefaction Buffer
- Liquefaction Severity
- Coastal Environment
- Community Facilities
- Designations
- Outer Control Boundary (OCB)
- Air Noise Boundary (ANB)
- Marae
- Heritage items
- Heritage/Notable trees
- Designations
- Community Facilities
- Faultline
- Commercial Frontage
- District Boundary
- Stopbank
- Kapuni Gas Pipeline
- Power Lines
- Designations

PLANNING MAP 48

APPENDICES

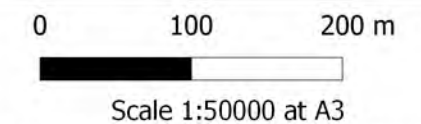
- A Schedule of Designations
- B Schedule of Heritage Items and Notable Trees
- C Schedule of Archaeological Sites
- D Schedule of Sites of Significant Interest to Tangata Whenua
- E Schedule of Statutory Acknowledgment Areas
- F Schedule of Areas of Significant Natural Areas
- G Schedule of Areas of High Natural Character
- H Schedule of Areas of Outstanding Natural Landscape, Outstanding Natural Features and Significant Amenity Features
- I Schedule of Identified Community Facilities

Refer to relevant appendix for detail on these sheets.



DISCLAIMER:
CHB District Council has made information available under Section 10 to 18 (inclusive) of the Local Government Official Information and Meetings Act 1987 ONLY. This plan may contain errors or omissions or may not have the spatial accuracy required for some purposes. Council accepts no responsibility for the precise location of services (including land information) shown on this plan. There may be other information relating to the area shown on this map which is unknown to the Council. Please consult COUNCIL if you have any queries. No person should rely on any information without seeking appropriate independent and professional advice. The information provided does not constitute a Land Information Memorandum or any similar document. Care must be taken when reading this plan as any location of boundaries may not coincide with aerial photography. For exact spatial location of legal boundaries consult a Registered Surveyor.

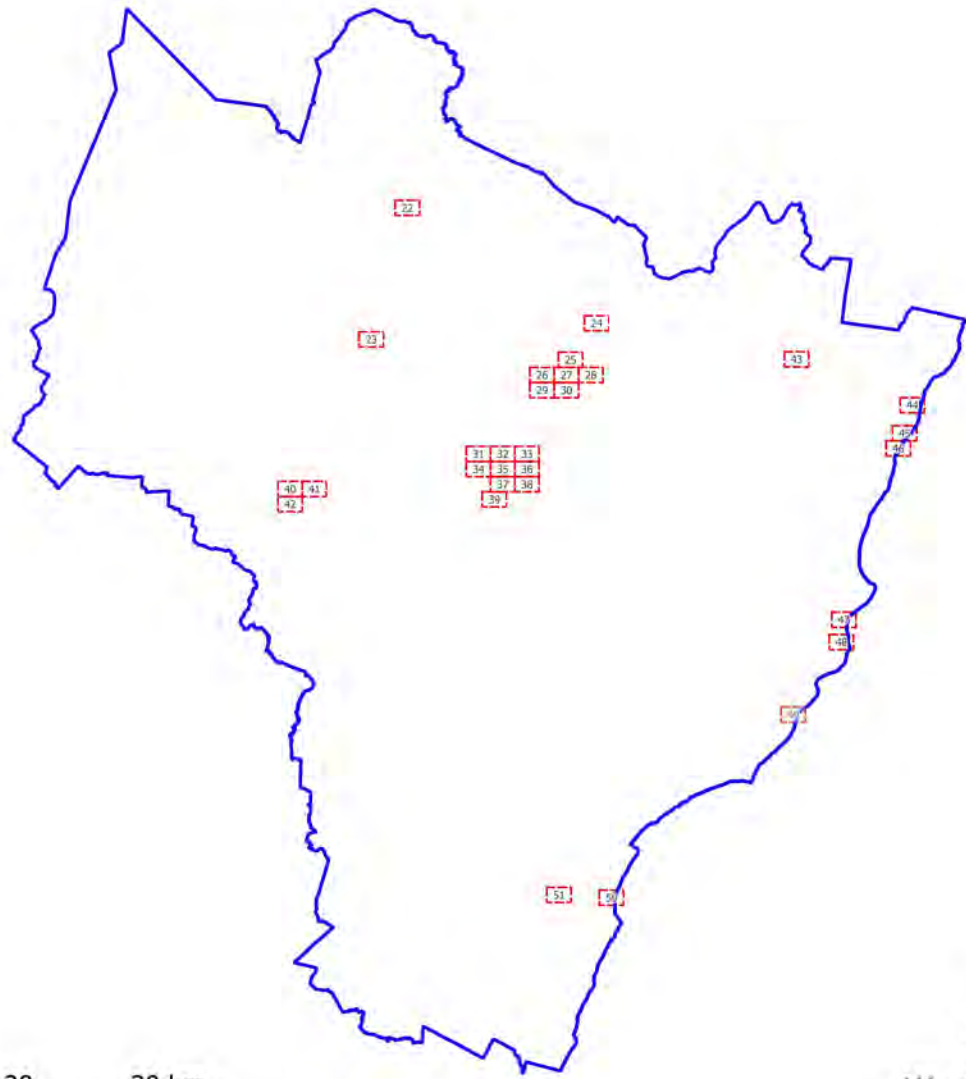
Central Hawkes Bay Regional Plan 2019 **Map No. 49 - Blackhead Beach**



Cadastral information derived from Land Information New Zealand (LINZ) Landline Cadastral Database. CROWN COPYRIGHT RESERVED and Department of Conservation (DOC)



KEY TO MAPS



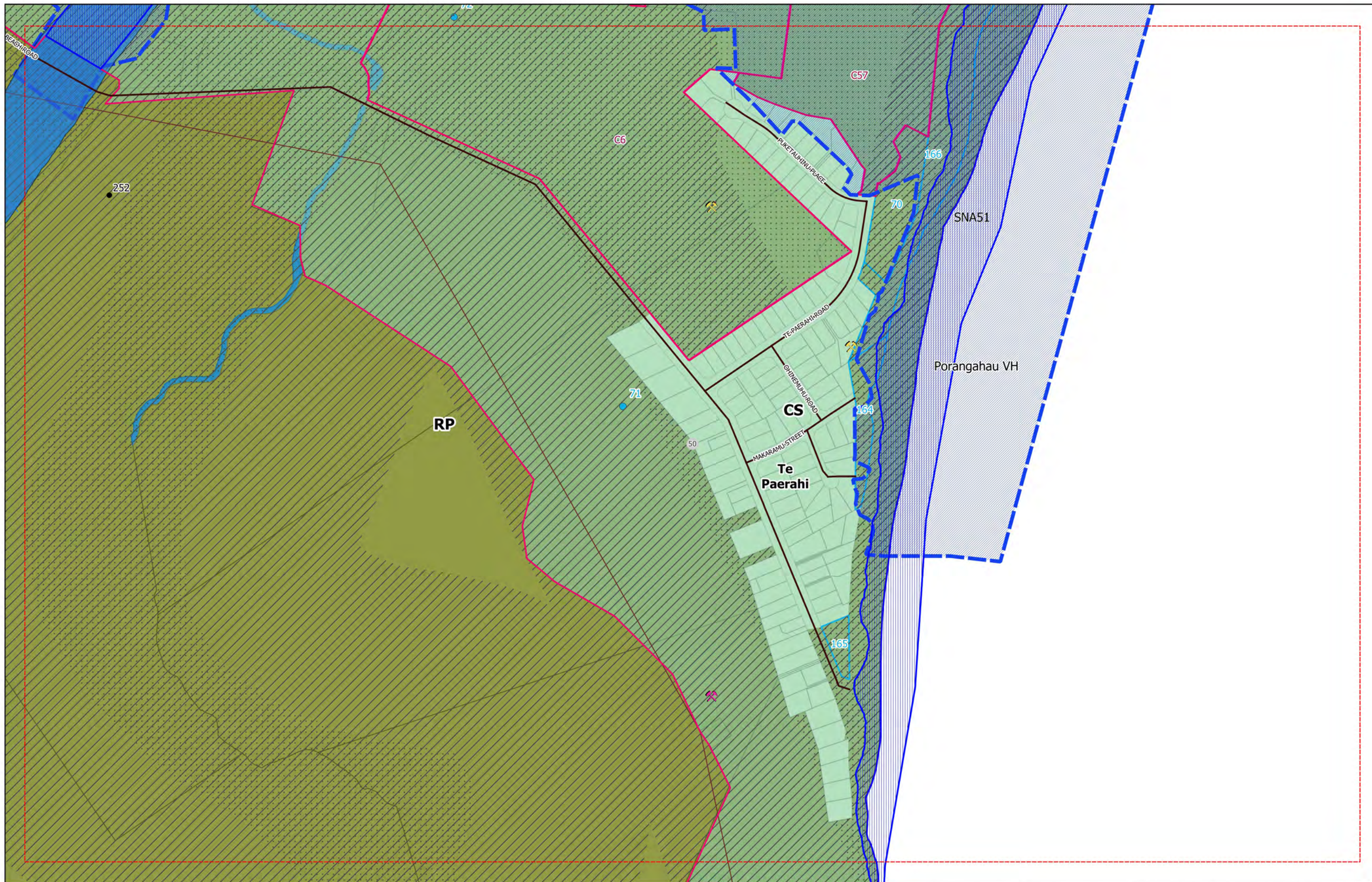
Zones	Archaeological Sites	Notations	
Commercial (COM)	Agricultural/ pastoral	Nga Whenua Rahui Areas	Outer Control Boundary (OCB)
Mixed Use Industrial (MUI)	Artefact find	Significant Natural Areas	Air Noise Boundary (ANB)
Residential (RES)	Burial/ cemetery	Statutory acknowledgement Area	Marae
Rural Living (RL)	Commercial	Esplanade	Heritage items
Rural Production (RP)	Flour milling	High Natural Coastal Character Area	Heritage/Notable trees
Plains Production (PP)	Historic - domestic	Floodable Area	Designations
Rural Townships (RT)	Industrial	Fault Zone	Community Facilities
Coastal Settlements (CS)	Maori horticulture	Liquefaction Buffer	Faultline
	Midden/Oven	Liquefaction Severity	Commercial Frontage
	Military (non-Maori)	Coastal Environment	District Boundary
	Pa	Community Facilities	Stopbank
	Pa - island/ swamp	Designations	Kapuni Gas Pipeline
	Pit/Terrace		Power Lines
	Transport/ communication		Designations
	Unclassified		

PLANNING MAP 49

APPENDICES


- A Schedule of Designations
- B Schedule of Heritage Items and Notable Trees
- C Schedule of Archaeological Sites
- D Schedule of Sites of Significant Interest to Tangata Whenua
- E Schedule of Statutory Acknowledgment Areas
- F Schedule of Areas of Significant Natural Areas
- G Schedule of Areas of High Natural Character
- H Schedule of Areas of Outstanding Natural Landscape, Outstanding Natural Features and Significant Amenity Features
- I Schedule of Identified Community Facilities

Refer to relevant appendix for detail on these sheets.



DISCLAIMER:
CHB District Council has made information available under Section 10 to 18 (inclusive) of the Local Government Official Information and Meetings Act 1987 ONLY. This plan may contain errors or omissions or may not have the spatial accuracy required for some purposes. Council accepts no responsibility for the precise location of services (including land information) shown on this plan. There may be other information relating to the area shown on this map which is unknown to the Council. Please consult COUNCIL if you have any queries. No person should rely on any information without seeking appropriate independent and professional advice. The information provided does not constitute a Land Information Memorandum or any similar document. Care must be taken when reading this plan as any location of boundaries may not coincide with aerial photography. For exact spatial location of legal boundaries consult a Registered Surveyor.

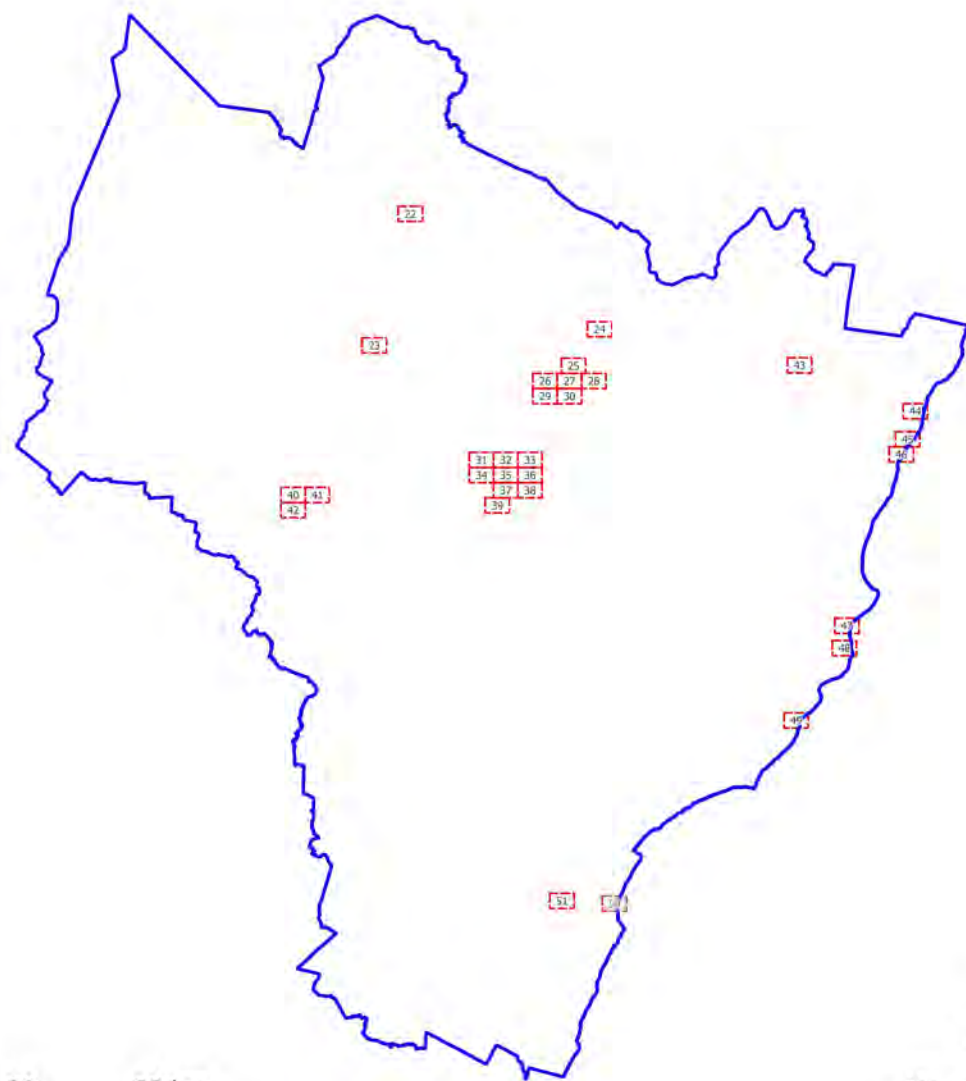
Central Hawkes Bay Regional Plan 2019 **Map No. 50 - Te Paerahi Beach**



Cadastral information derived from Land Information New Zealand (LINZ) Landline Cadastral Database. CROWN COPYRIGHT RESERVED and Department of Conservation (DOC)



KEY TO MAPS



0 10 20 30 km

Scale 1:600000



Zones

- Commercial (COM)
- Mixed Use Industrial (MUI)
- Residential (RES)
- Rural Living (RL)
- Rural Production (RP)
- Plains Production (PP)
- Rural Townships (RT)
- Coastal Settlements (CS)

Archaeological Sites

- Agricultural/ pastoral
- Artefact find
- Burial/ cemetery
- Commercial
- Flour milling
- Historic - domestic
- Industrial
- Maori horticulture
- Midden/Oven
- Military (non-Maori)
- Pa
- Pa - island/ swamp
- Pit/Terrace
- Transport/ communication
- Unclassified

Notations

- Nga Whenua Rahui Areas
- Significant Natural Areas
- Statutory acknowledgement Area
- Esplanade
- High Natural Coastal Character Area
- Floodable Area
- Fault Zone
- Liquefaction Buffer
- Liquefaction Severity
- Coastal Environment
- Community Facilities
- Designations
- Outer Control Boundary (OCB)
- Air Noise Boundary (ANB)
- Marae
- Heritage items
- Heritage/Notable trees
- Designations
- Community Facilities
- Faultline
- Commercial Frontage
- District Boundary
- Stopbank
- Kapuni Gas Pipeline
- Power Lines
- Designations

PLANNING MAP 50

APPENDICES

- A Schedule of Designations
- B Schedule of Heritage Items and Notable Trees
- C Schedule of Archaeological Sites
- D Schedule of Sites of Significant Interest to Tangata Whenua
- E Schedule of Statutory Acknowledgment Areas
- F Schedule of Areas of Significant Natural Areas
- G Schedule of Areas of High Natural Character
- H Schedule of Areas of Outstanding Natural Landscape, Outstanding Natural Features and Significant Amenity Features
- I Schedule of Identified Community Facilities

Refer to relevant appendix for detail on these sheets.



DISCLAIMER:
CHB District Council has made information available under Section 10 to 18 (inclusive) of the Local Government Official Information and Meetings Act 1987 ONLY. This plan may contain errors or omissions or may not have the spatial accuracy required for some purposes. Council accepts no responsibility for the precise location of services (including land information) shown on this plan. There may be other information relating to the area shown on this map which is unknown to the Council. Please consult COUNCIL if you have any queries. No person should rely on any information without seeking appropriate independent and professional advice. The information provided does not constitute a Land Information Memorandum or any similar document. Care must be taken when reading this plan as any location of boundaries may not coincide with aerial photography. For exact spatial location of legal boundaries consult a Registered Surveyor.

Central Hawkes Bay Regional Plan 2019 **Map No. 51 - Porangahau**

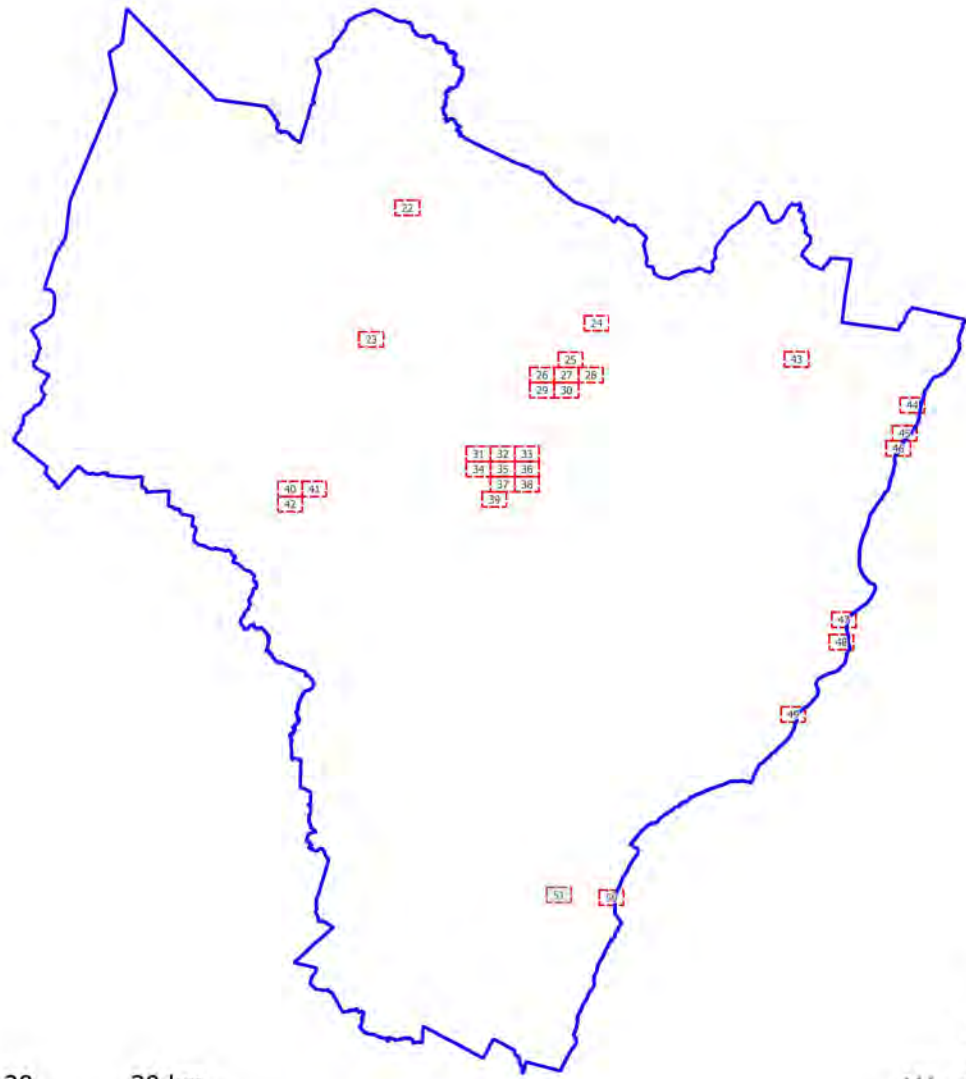


0 100 200 m
Scale 1:50000 at A3

Cadastral information derived from Land Information New Zealand (LINZ) Landline Cadastral Database. CROWN COPYRIGHT RESERVED and Department of Conservation (DOC)



KEY TO MAPS



0 10 20 30 km
Scale 1:600000



Zones	Archaeological Sites	Notations	
Commercial (COM)	Agricultural/ pastoral	Nga Whenua Rahui Areas	Outer Control Boundary (OCB)
Mixed Use Industrial (MUI)	Artefact find	Significant Natural Areas	Air Noise Boundary (ANB)
Residential (RES)	Burial/ cemetery	Statutory acknowledgement Area	Marae
Rural Living (RL)	Commercial	Esplanade	Heritage items
Rural Production (RP)	Flour milling	High Natural Coastal Character Area	Heritage/Notable trees
Plains Production (PP)	Historic - domestic	Floodable Area	Designations
Rural Townships (RT)	Industrial	Fault Zone	Community Facilities
Coastal Settlements (CS)	Maori horticulture	Liquefaction Buffer	Faultline
	Midden/Oven	Liquefaction Severity	Commercial Frontage
	Military (non-Maori)	Coastal Environment	District Boundary
	Pa	Community Facilities	Stopbank
	Pa - island/ swamp	Designations	Kapuni Gas Pipeline
	Pit/Terrace		Power Lines
	Transport/ communication		Designations
	Unclassified		

PLANNING MAP 51

APPENDICES

- A Schedule of Designations
- B Schedule of Heritage Items and Notable Trees
- C Schedule of Archaeological Sites
- D Schedule of Sites of Significant Interest to Tangata Whenua
- E Schedule of Statutory Acknowledgment Areas
- F Schedule of Areas of Significant Natural Areas
- G Schedule of Areas of High Natural Character
- H Schedule of Areas of Outstanding Natural Landscape, Outstanding Natural Features and Significant Amenity Features
- I Schedule of Identified Community Facilities

Refer to relevant appendix for detail on these sheets.