

PLANNING MAP 3

Designations (see Appendix A)

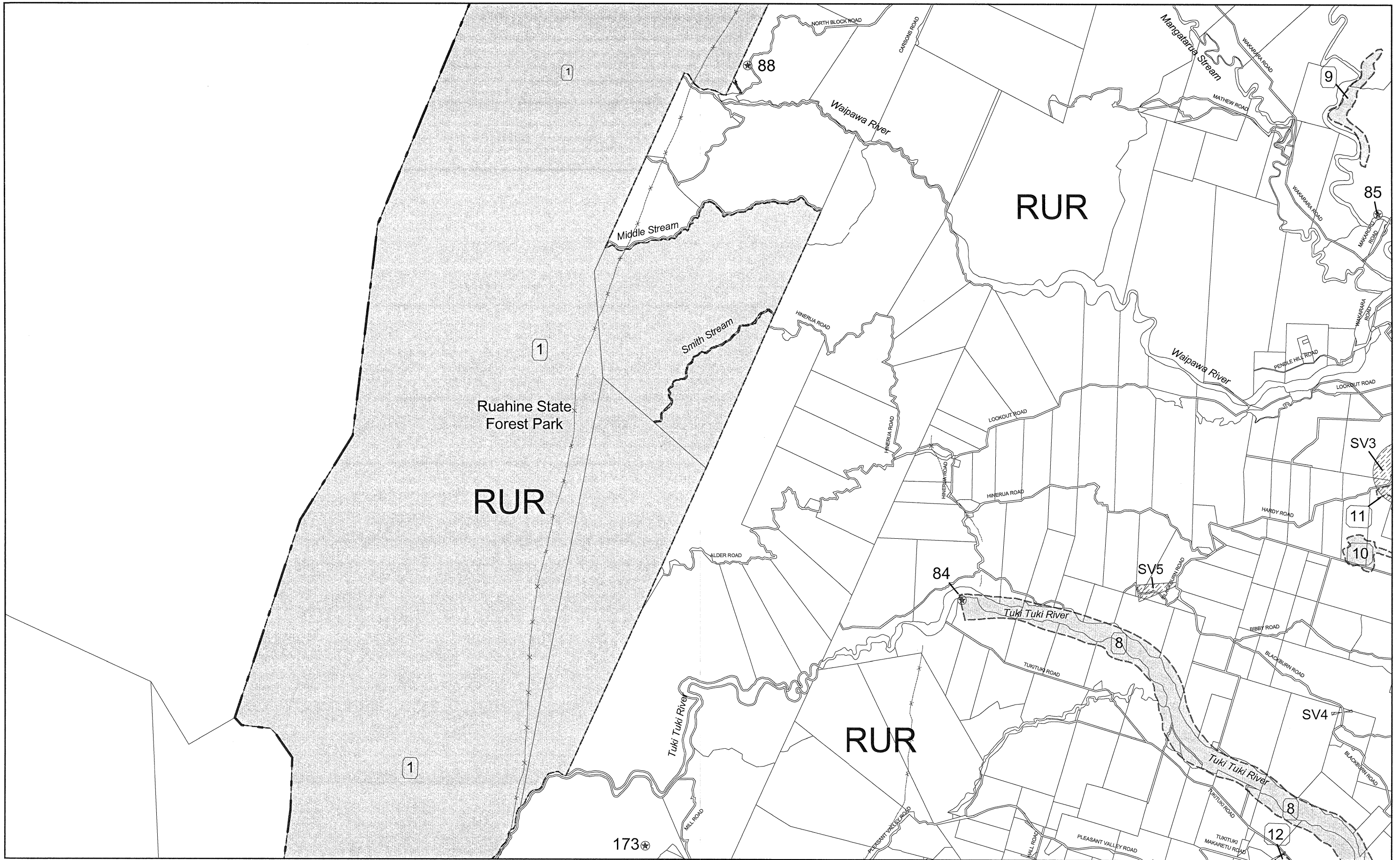
- 84 Water Level Station, Tuki Tuki River
- 85 Water Level Station, Makaroro Stream
- 88 Rainfall Station, Waipawa River
- 173 Gauging Station

Areas of Significant Nature Conservation Value (see Appendix D)

- 1 Ruahine State Forest Park
- 8 Tuki Tuki River
- 9 Smedley Bluffs
- 10 Worsnops
- 11 Condor
- 12 Khyber Pass

Areas of Outstanding Landscape Views (see Appendix I)

- SV4 View down Pettits Valley
- SV5 View of Tuki Tuki River and valley




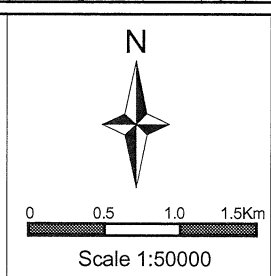
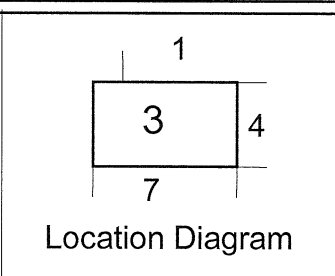
| Zones | |
|-----------------|-------------|
| BUS 1 | Business 1 |
| BUS 2 | Business 2 |
| RES | Residential |
| RUR | Rural |
| TSP | Township |
| — Zone Boundary | |

| Designations | |
|----------------------|-------|
| 54 | ★ 54 |
| Community Facilities | |
| C21 | ★ C15 |

| Notations | |
|-----------|--|
| | Areas of Significant Nature Conservation Value |
| | Floodable Area |
| | Areas of Outstanding Landscape Views |

| Notations | |
|-----------|---------------------|
| | Active Fault |
| | Coastal Margin Line |
| | Commercial Frontage |
| | District Boundary |
| | Kapuni Gas Pipeline |

| | |
|--|--|
| | Limited Access Road Stopbank |
| | Sites of Cultural Significance to Tangata Whenua |
| | Archaeological Site |
| | Heritage Items |
| | Notable Tree |



Map No: 3
Date : May 2003