

## **PLANNING MAP 29**

### **Designations (see Appendix A)**

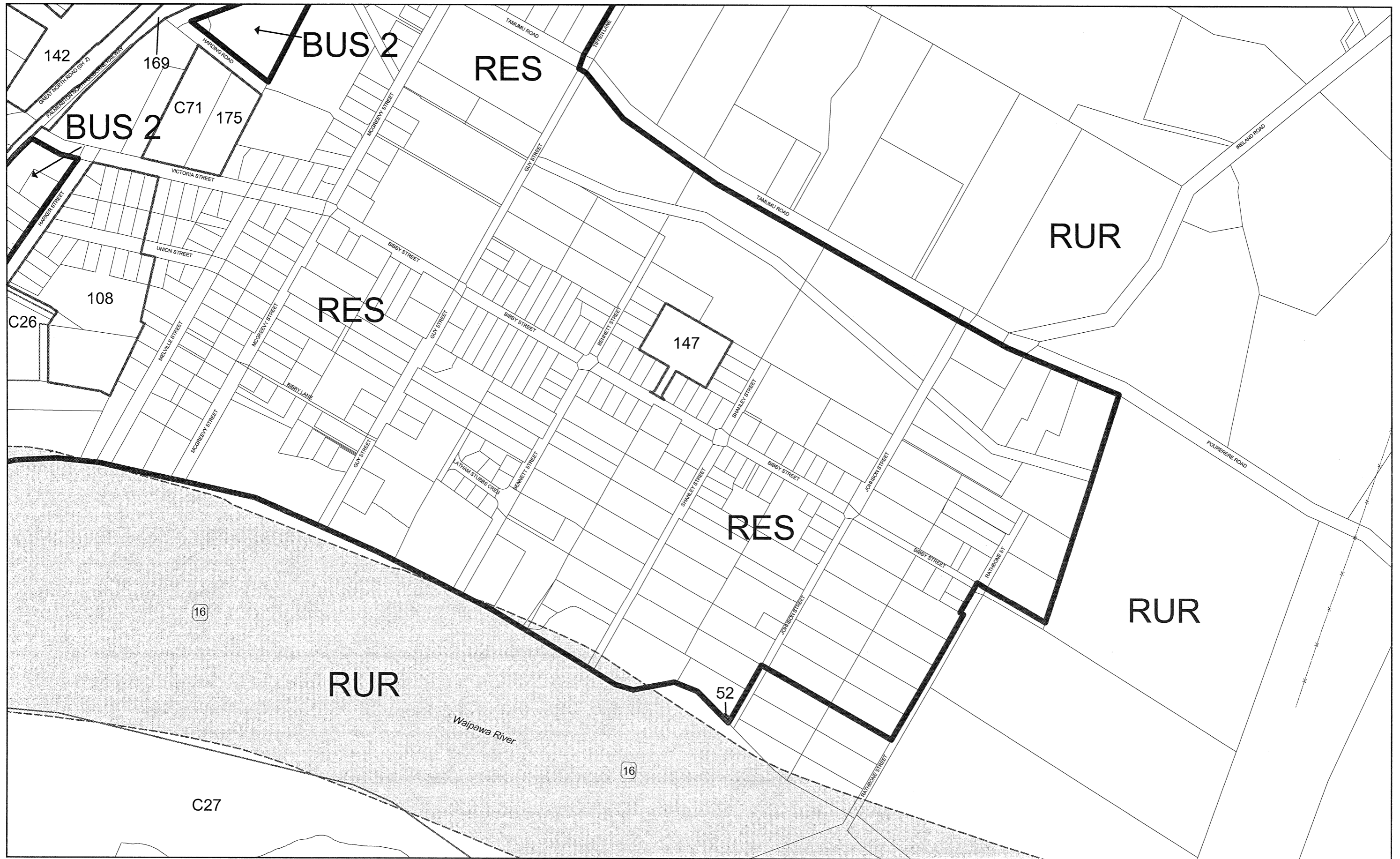
- 52 Waipawa Pumping Station
- 108 School, Harker Street
- 142 Reserve, Abbotsford Domain
- 147 Reserve, Bibby Street
- 169 Palmerston North - Gisborne Railway
- 175 St Columbas School

### **Areas of Significant Nature Conservation Value (see Appendix D)**

- 16 Waipawa River

### **Community Facilities (see Appendix H)**

- C26 Waipawa Sports club
- C27 Waipawa Golf club
- C71 School, Victoria Street




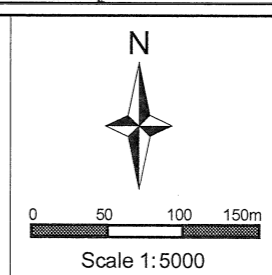
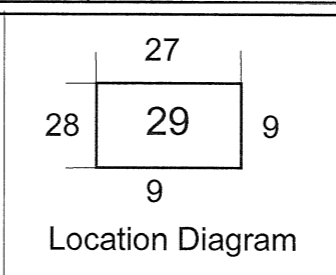
Zones	
BUS 1	Business 1
BUS 2	Business 2
RES	Residential
RUR	Rural
TSP	Township
	Zone Boundary

Designations	
	54
	54
Community Facilities	
	C21
	C15

Notations	
	Areas of Significant Nature Conservation Value
	Floodable Area
	Areas of Outstanding Landscape Views

Notations	
	Active Fault
	Coastal Margin Line
	Commercial Frontage
	District Boundary
	Kapuni Gas Pipeline

Notations	
	Limited Access Road Stopbank
	Sites of Cultural Significance to Tangata Whenua
	Archaeological Site
	Heritage Items
	Notable Tree



Waipawa  
 Map No: 29  
 Date : May 2003