

## **PLANNING MAP 7**

### **Designations (see Appendix A)**

- 4 Makaretu Hall
- 5 Cemetery, Makaretu
- 6 Ashley Clinton Hall
- 7 Cemetery, Ashley Clinton
- 96 Sherwood School, Ashley Clinton

### **Sites of Cultural Significance to Tangata Whenua (see Appendix C)**

- 164 pa
- 236 Pohatunaiatoru pa

### **Areas of Significant Nature Conservation Value (see Appendix D)**

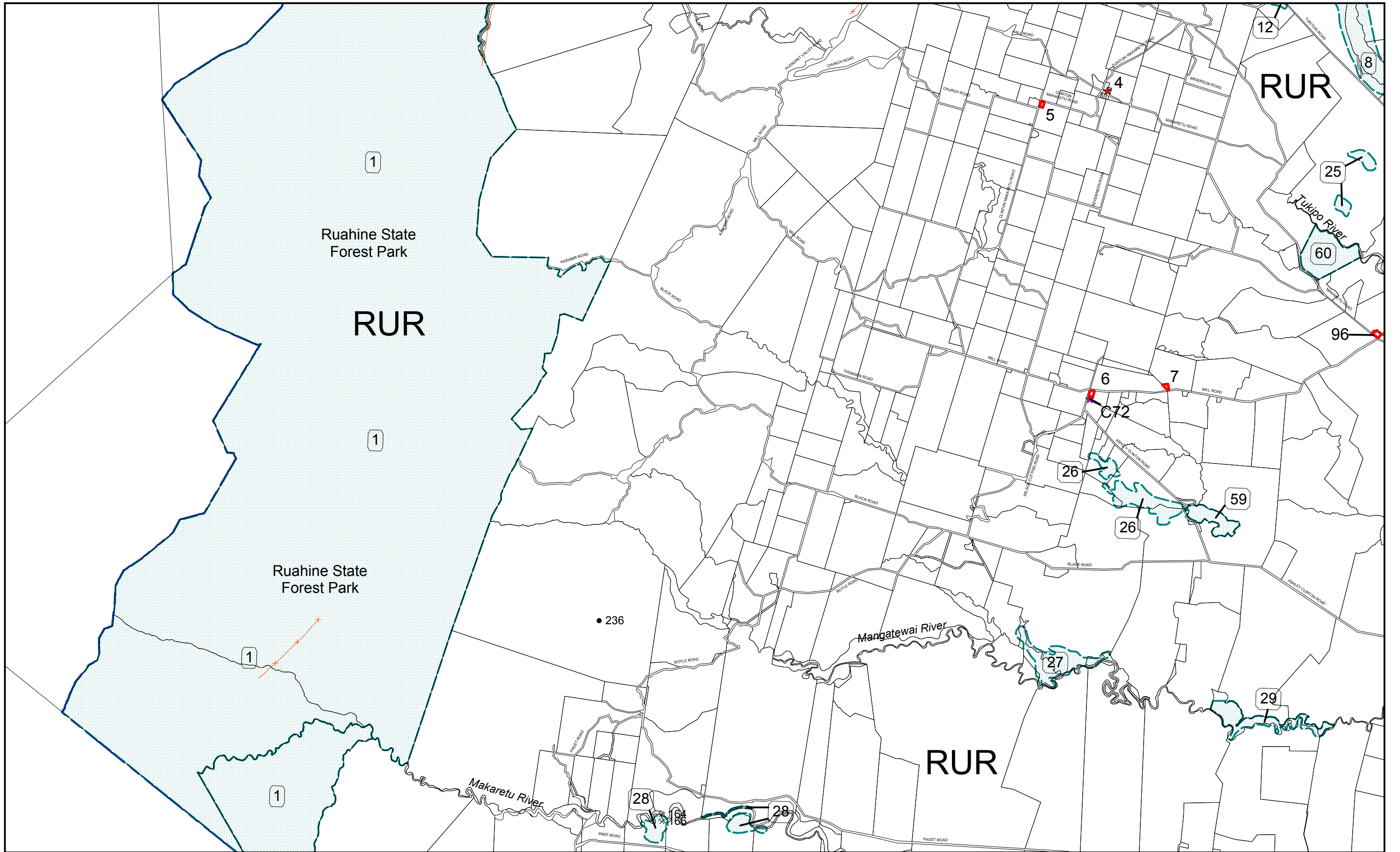
- 1 Ruahine State Forest Park
- 8 Tuki Tuki River
- 12 Khyber Pass
- 25 Barnsdale
- 26 Herricks
- 27 Mangatewai River
- 28 Makaretu River
- 29 Mangatewai Scenic Reserve
- 59 Monkton Scenic Reserve
- 60 A'Deanes Bush Scenic Reserve

### **Archaeological Sites (see Appendix F)**

- 166 terrace(s)

### **Community Facilities (see Appendix H)**

- C72 Fire station, Ashley Clinton Road



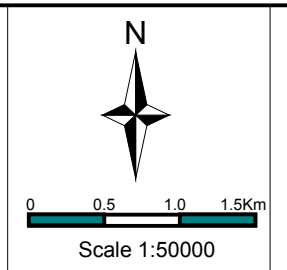
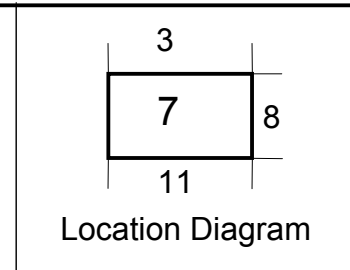
Zones	
BUS 1	Business 1
BUS 2	Business 2
RES	Residential
RUR	Rural
TSP	Township
— Zone Boundary	

Designations	
54	★ 54
Community Facilities	
C21	★ C15

	Fault zone
	Areas of Significant Nature Conservation Value
	Floodable Area
	Areas of Outstanding Landscape View

Notations	
	Faultline
	Coastal Margin Line
	Commercial Frontage
	District Boundary
	HP Gas Pipeline

	Limited Access Road
	Stopbank
	Sites of Cultural Significance to Tangata Whenua
	Archaeological Site
	H12 Heritage Items
	T2 Notable Tree



PROPOSED  
 Map No: 7  
 Date : Jan 2010