

PLANNING MAP 5

Designations (see Appendix A)

- 17 Cemetery, Otane
- 18 Otane Reservoir
- 97 School, Pukehou
- 169 Palmerston North – Gisborne Railway

Heritage Items (see Appendix B)

- H4 Christ Church (Anglican), Pukehou
- H67 Allen M Williams Residence (Former),
Te Aute College

Sites of Cultural Significance to Tangata Whenua (see Appendix C)

- 26 pa
- 28 pa with pit(s)
- 32 pa with pit(s)
- 42 pa with pit(s)
- 44 pa with pit(s)
- 48 pa with pit(s)
- 55 pa with pit(s)
- 56 pa with pit(s)
- 231 kahotea
- 232 cemetery
- 233 Te Pohue
- 234 Kaikoura stream waterfall

Areas of Significant Nature Conservation Value (see Appendix D)

- 8 Tuki Tuki River
- 22 Otane Wildlife Reserve
- 23 Highfield

Archaeological Sites (see Appendix F)

- 8 pit(s)
- 9 pit(s) terraces(or house site(s))
- 10 pit(s)
- 11 pit(s)
- 12 pit(s) terraces(or house site(s))
- 13 pit(s) terraces(or house site(s))
- 14 pit(s)
- 15 pit(s)
- 16 pit(s)

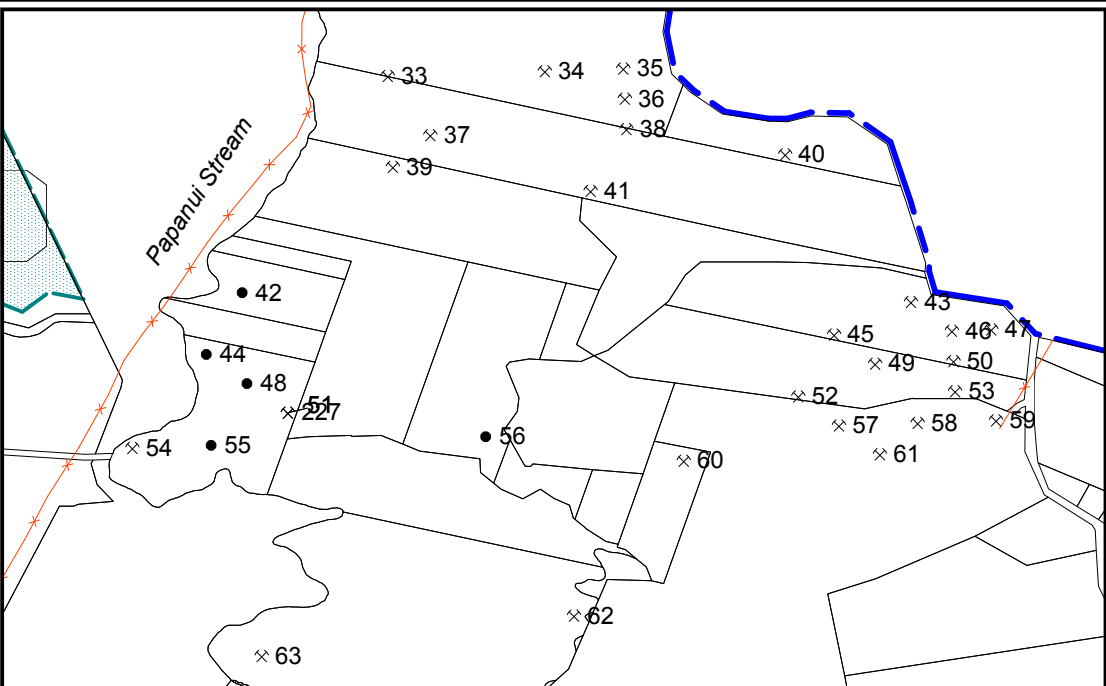
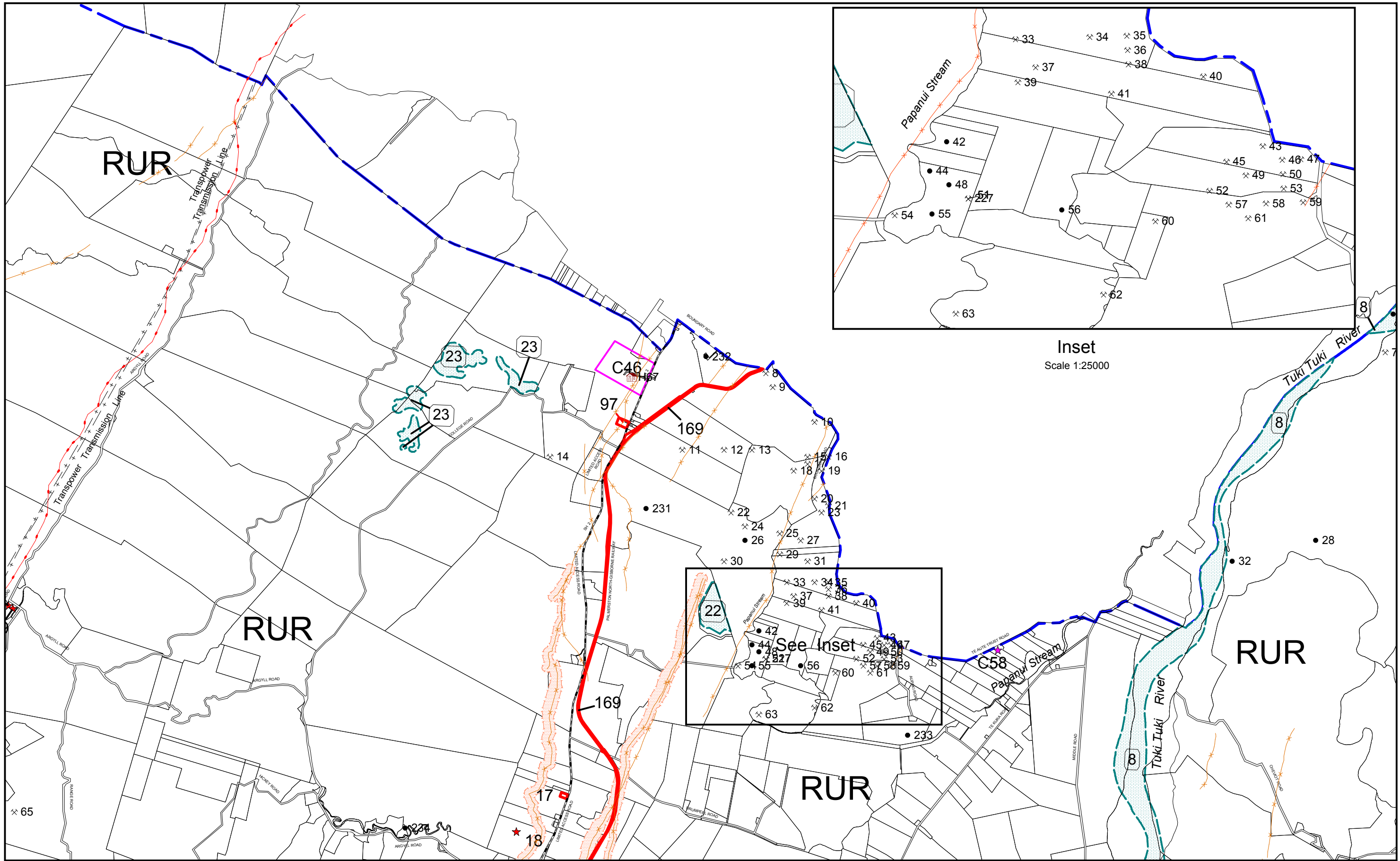
Archaeological Sites (see Appendix F) cont.

- 17 pit(s)

- 18 pit(s)
- 19 pit(s)
- 20 pit(s)
- 21 pit(s)
- 22 terrace(s)
- 23 pit(s)
- 24 pit(s) terraces(or house site(s))
- 25 pit(s)
- 27 pit(s) terraces(or house site(s))
- 29 pit(s) terraces(or house site(s))
- 30 pa with pits and middens
- 31 pit(s)
- 33 pit(s)
- 34 pit(s)
- 35 pit(s) terraces(or house site(s))
- 36 pit(s)
- 37 pit(s)
- 38 pit(s)
- 39 pit(s)
- 40 pit(s)
- 41 pit(s) terraces(or house site(s))
- 43 pit(s)
- 45 pit(s)
- 46 pit(s) rectangular
- 47 pit(s)
- 49 pit(s)
- 50 pit(s) terraces(or house site(s))
- 51 pit(s)
- 52 pit(s)
- 53 pit(s) terraces(or house site(s))
- 54 pit(s)
- 57 pit(s)
- 58 pit(s) terraces(or house site(s))
- 59 pit(s)
- 60 pit(s)
- 61 pit(s)
- 62 pit(s)
- 63 pits
- 227 pits

Community Facilities (see Appendix H)

- C46 Te Aute College
- C58 Whatuapiti Marae



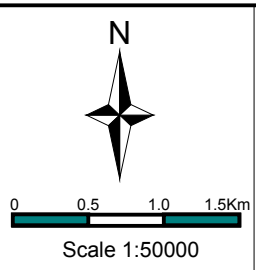
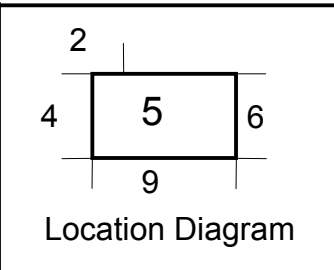
Inset
Scale 1:25000

Zones	
BUS 1	Business 1
BUS 2	Business 2
RES	Residential
RUR	Rural
TSP	Township
Zone Boundary	

Designations	
54	★ 54
Community Facilities	
C21	★ C15

Notations	
	Fault zone
	Areas of Significant Nature Conservation Value
	Floodable Area
	Areas of Outstanding Landscape View
	Faultline
	Coastal Margin Line
	Commercial Frontage
	District Boundary
	HP Gas Pipeline

	Limited Access Road
	Stopbank
	Sites of Cultural Significance to Tangata Whenua
	Archaeological Site
	H12 Heritage Items
	T2 Notable Tree



PROPOSED
Map No: 5
Date : Jan 2010