

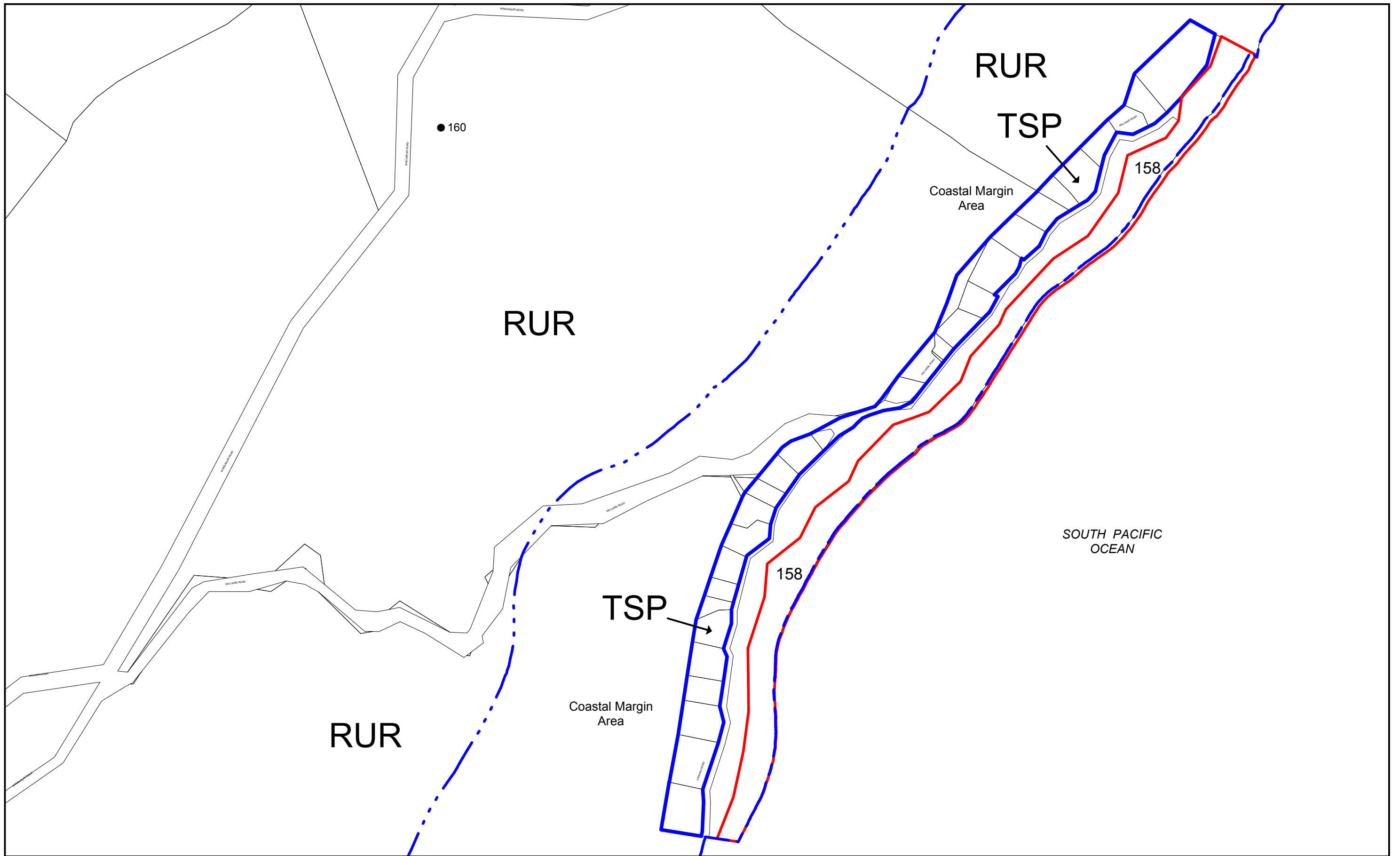
PLANNING MAP 39

Designations (see Appendix A)

158 Mangakuri Reserve

Sites of Cultural Significance to Tangata Whenua (see Appendix C)

160 pa with pits and midden



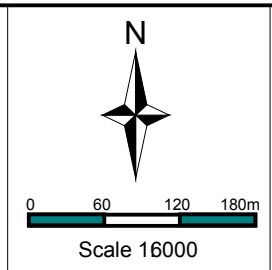
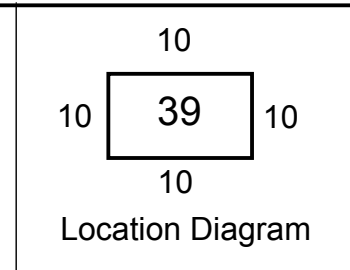
Zones	
BUS 1	Business 1
BUS 2	Business 2
RES	Residential
RUR	Rural
TSP	Township
Zone Boundary	

Designations	
	★ 54
Community Facilities	
	★ C15

	Fault zone
	Areas of Significant Nature Conservation Value
	Floodable Area
	Areas of Outstanding Landscape View

Notations	
	Faultline
	Coastal Margin Line
	Commercial Frontage
	District Boundary
	HP Gas Pipeline

	Limited Access Road
	Stopbank
	Sites of Cultural Significance to Tangata Whenua
	Archaeological Site
	H12 Heritage Items
	T2 Notable Tree



PROPOSED
Mangakuri Beach
Map No: 39
Date : Jan 2010

Cadastral information derived from Land Information New Zealand's Landonline Cadastral Database. CROWN COPYRIGHT RESERVED. I.G.N.S. Database COPYRIGHT RESERVED.