

PLANNING MAP 3

Designations (see Appendix A)

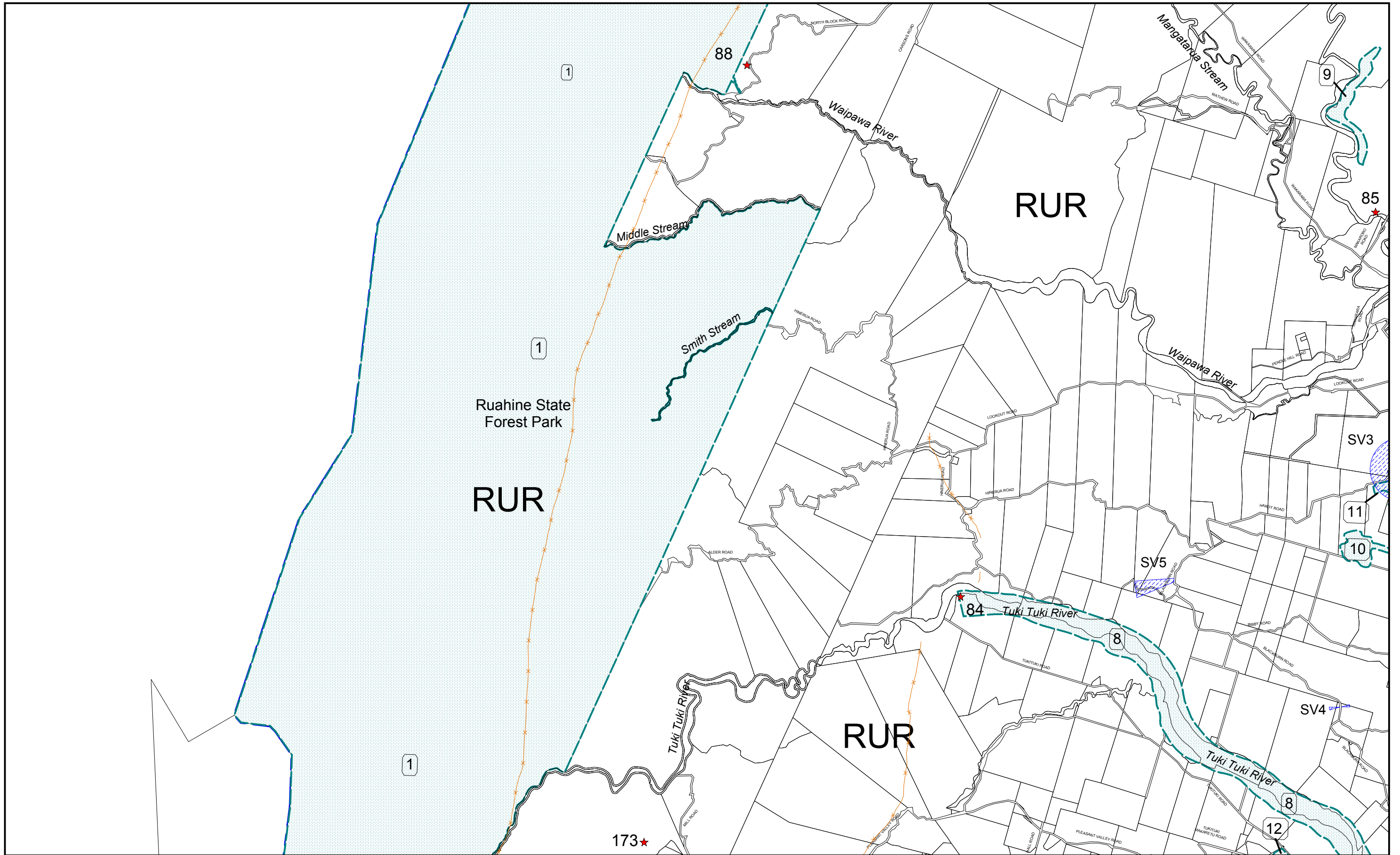
- 84 Water Level Station, Tuki Tuki River
- 85 Water Level Station, Makaroro Stream
- 88 Rainfall Station, Waipawa River
- 173 Guaging Station

Areas of Significant Nature Conservation Value (see Appendix D)

- 1 Ruahine State Forest Park
- 8 Tuki Tuki River
- 9 Smedley Bluffs
- 10 Worsnops
- 11 Condor
- 12 Khyber Pass

Areas of Outstanding Landscape Views (see Appendix I)

- SV4 View down Pettis Valley
- SV5 View down Tuki Tuki River and valley



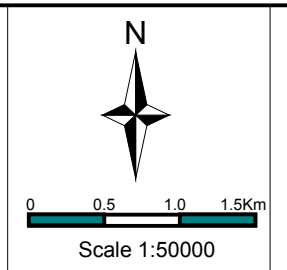
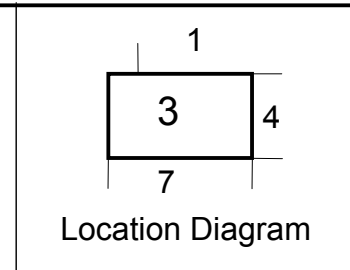
| Zones | |
|---------------|-------------|
| BUS 1 | Business 1 |
| BUS 2 | Business 2 |
| RES | Residential |
| RUR | Rural |
| TSP | Township |
| Zone Boundary | |

| Designations | |
|----------------------|-------|
| 54 | ★ 54 |
| Community Facilities | |
| C21 | ★ C15 |

| | |
|--|--|
| | Fault zone |
| | Areas of Significant Nature Conservation Value |
| | Floodable Area |
| | Areas of Outstanding Landscape View |

| Notations | |
|-----------|---------------------|
| | Faultline |
| | Coastal Margin Line |
| | Commercial Frontage |
| | District Boundary |
| | HP Gas Pipeline |

| | |
|--|--|
| | Limited Access Road |
| | Stopbank |
| | Sites of Cultural Significance to Tangata Whenua |
| | Archaeological Site |
| | H12 Heritage Items |
| | T2 Notable Tree |



PROPOSED
Map No: 3
 Date : Jan 2009