

## **PLANNING MAP 2**

### **Designations (see Appendix A)**

89 Rainfall Station, Gwavas

### **Heritage Items (see Appendix B)**

H45 Gwavas Station Original Homestead  
& Gwavas Station Homestead, the  
Gardens & Woolshed

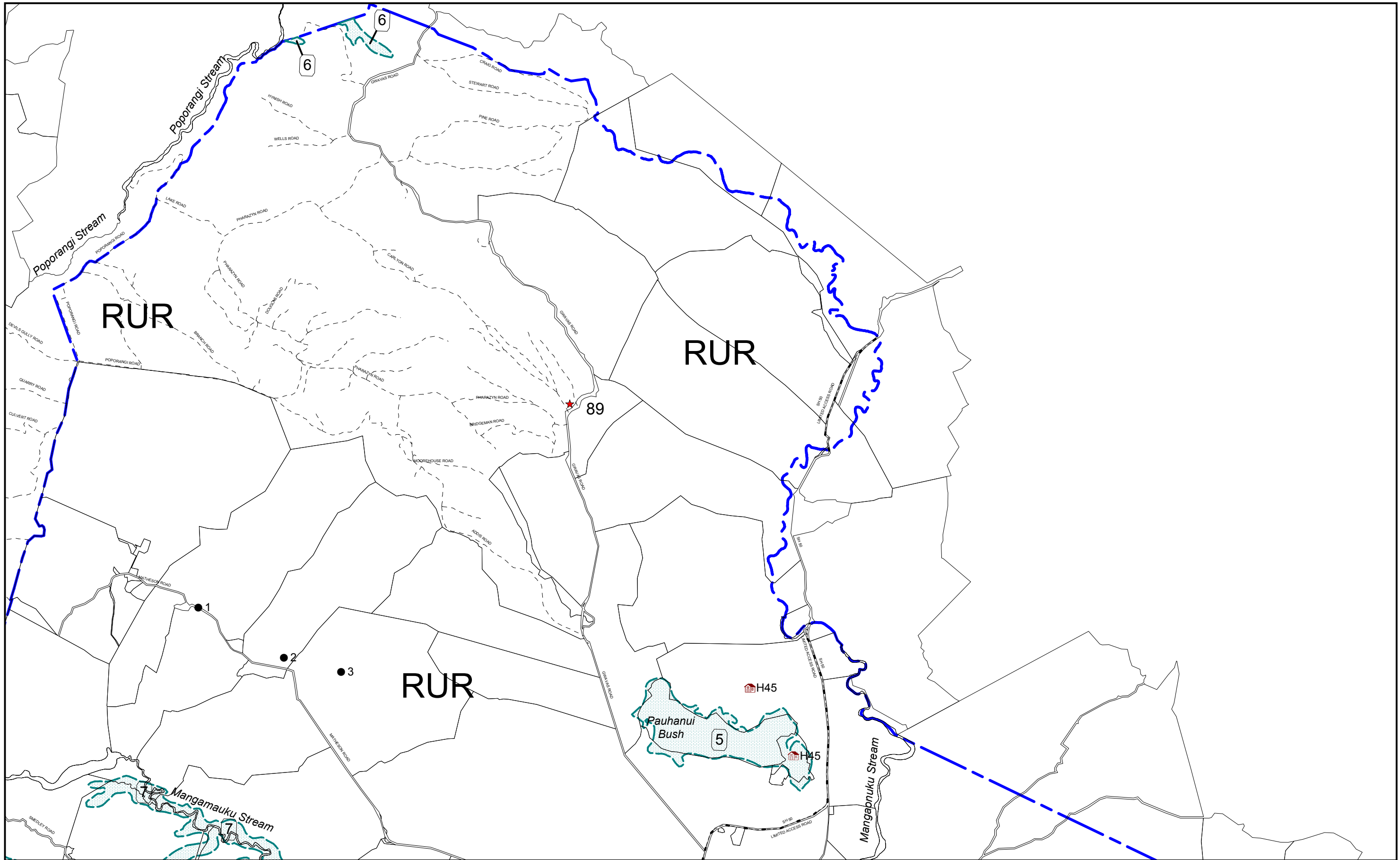
### **Sites of Cultural Significance to Tangata Whenua (see Appendix C)**

- 1 pa with pits and midden
- 2 pa with pit(s)
- 3 pit(s)

### **Areas of Significant Nature Conservation Value (see Appendix D)**

- 5 Puahanui Bush
- 6 Poporangi Stream
- 7 Mangamuka Stream

**Note:** *Transmission Lines of over 66KV are shown on the District Planning Maps for information purposes only. Changes to the position of those Transmission Lines shown on these Maps may occur from time to time and new Transmission Lines may be installed. Users of the Plan should verify the position of all Transmission Lines which may affect them.*



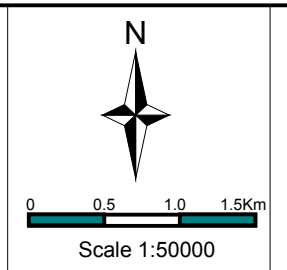
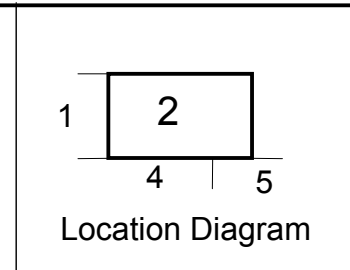
Zones	
BUS 1	Business 1
BUS 2	Business 2
RES	Residential
RUR	Rural
TSP	Township
— Zone Boundary	

Designations	
54	★ 54
Community Facilities	
C21	★ C15

	Fault Zone
	Areas of Significant Nature Conservation Value
	Floodable Area
	Areas of Outstanding Landscape View

Notations	
	Faultline
	Coastal Margin Line
	Commercial Frontage
	District Boundary
	HP Gas Pipeline

	Limited Access Road
	Stopbank
	Sites of Cultural Significance to Tangata Whenua
	Archaeological Site
	H12 Heritage Items
	T2 Notable Tree



PROPOSED  
 Map No: 2  
 Date : Jan 2010