

PLANNING MAP 19
Designations (see Appendix A)

- 35 Porangahau Reservoir
- 36 Te Paerahi Beach Sewage Treatment Plant
- 72 Te Paerahi Pumping Station
- 166 Reserve, Te Paerahi Beach
- 188 Telecommunication, Radio Communication & Ancillary Purposes(see Conditions)

Heritage Items (see Appendix B)

- H57 Porangahau Station Chapel
- H68 Porangahau Station Woolshed
- H 76 Te Awakari A Tamanui Pa
- H77 Rangitoto
- H78 Te Pa o Porangahau

Sites of Cultural Significance to Tangata Whenua (see Appendix C)

- 179 pa with pit(s)
- 225 urupa
- 226 urupa

Areas of Significant Nature Conservation Value (see Appendix D)

- 51 Porangahau, Coastal Vegetation

Archaeological Sites (see Appendix F)

- 180 midden or ovens(s) or both with moa
- 181 midden(s)
- 182 midden or ovens(s) or both with moa
- 183 ovens(s)/midden(s)
- 184 ovens(s)/midden(s)

Archaeological Sites (see Appendix F cont)

- 185 ovens(s)/midden(s)
- 186 midden(s)
- 187 midden or ovens(s) or both with moa
- 188 artefact(s)/findspot
- 189 midden(s)
- 190 midden(s)
- 191 artefact(s)/findspot
- 192 midden(s)

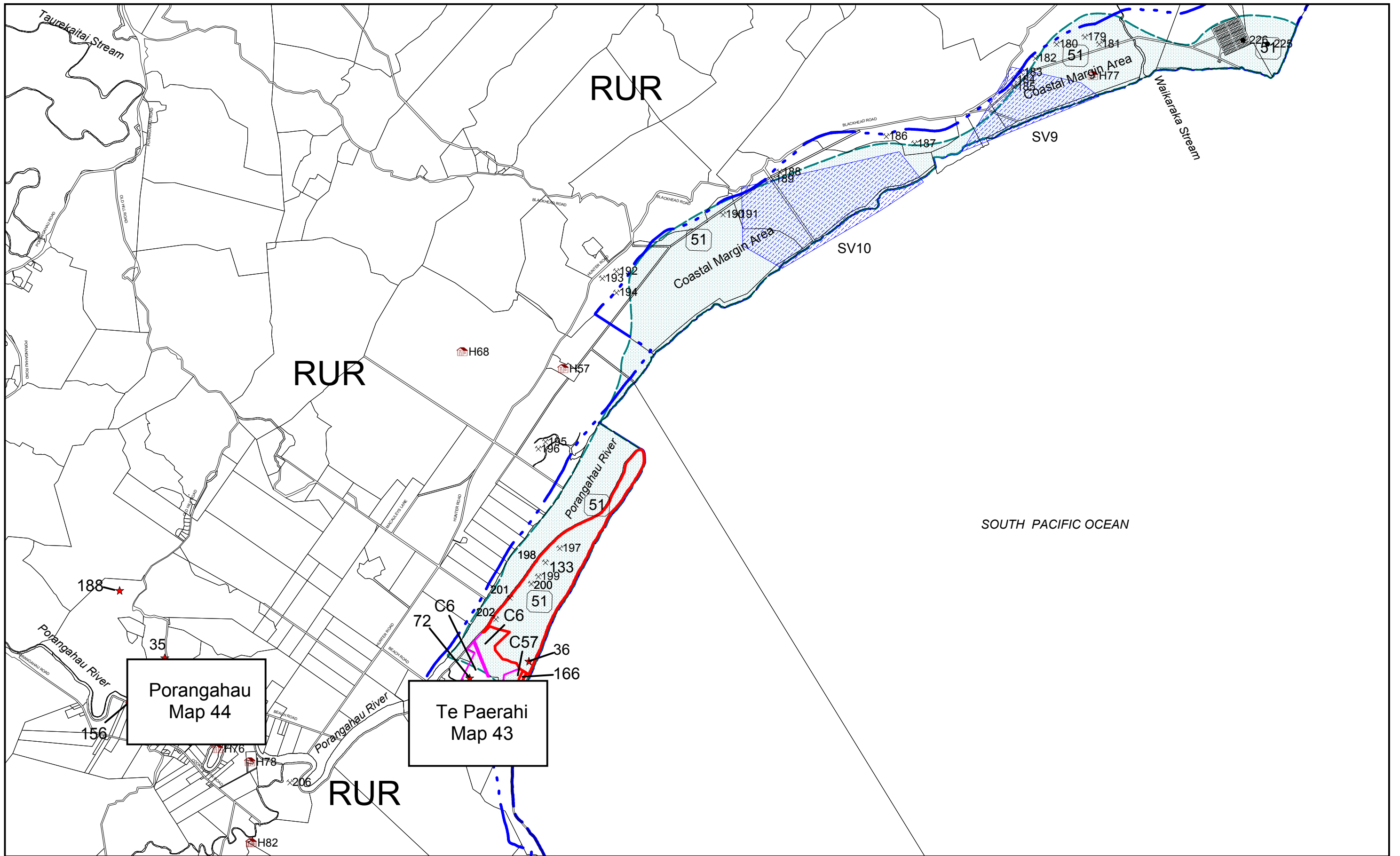
- 193 artefact(s)/findspot
- 194 artefact(s)/findspot
- 195 artefact(s)/findspot
- 196 artefact(s)/findspot
- 197 ovens(s)/midden(s)
- 198 ovens(s)/midden(s)
- 199 ovens(s)/midden(s)
- 200 artefact(s)/findspot
- 201 midden(s)
- 202 midden(s)
- 206 artefact(s)/findspot

Community Facilities (see Appendix H)

- C6 Porangahau Country Club
- C57 Porangahau/Rongmaraero Marae

Areas of Outstanding Landscape Views (see Appendix I)

- SV9 View of sand dunes and beach from Blackhead Road
- SV10 View of sand dunes and beach from Blackhead Road



Porangahau
Map 44

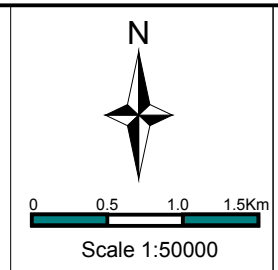
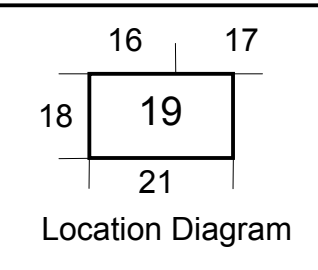
Te Paerahi
Map 43

Zones	
BUS 1	Business 1
BUS 2	Business 2
RES	Residential
RUR	Rural
TSP	Township
Zone Boundary	

Designations	
54	★ 54
Community Facilities	
C21	★ C15

Notations	
	Fault zone
	Areas of Significant Nature Conservation Value
	Floodable Area
	Areas of Outstanding Landscape View
	Faultline
	Coastal Margin Line
	Commercial Frontage
	District Boundary
	HP Gas Pipeline

	Limited Access Road
	Stopbank
	Sites of Cultural Significance to Tangata Whenua
	Archaeological Site
	H12 Heritage Items
	T2 Notable Tree



PROPOSED
Map No: 19
Date : Jan 2010

Cadastral information derived from Land Information New Zealand's Landonline Cadastral Database. CROWN COPYRIGHT RESERVED. I.G.N.S. Database COPYRIGHT RESERVED.